

**2023-2026 TRANSPORTATION IMPROVEMENT PROGRAM
FOR SOUTHWESTERN PENNSYLVANIA**

APPENDIX 6

**HIGHWAY PROGRAM
PROJECT LISTS**

City of Pittsburgh/Allegheny County Projects

Armstrong County Projects

Beaver County Projects

Butler County Projects

Fayette County Projects

Greene County Projects

Indiana County Projects

Lawrence County Projects

Washington County Projects

Westmoreland County Projects

**CITY OF PITTSBURGH
ALLEGHENY COUNTY**

Code Definitions

Funding Code	Funding Category
179	County Act 26 Bridges
183	Local Bridges
185	State Highway Bridges
581	State Highway
BRIP	Bridge Investment Program
BOF	Bridge - Off System
CAQ	Congestion Mitigation and Air Quality
D4R	Interstate Maintenance Discretionary
fCAQ	State Guidance Transit Flex Project - Surface Transportation
HSIP	Regional Surface Transportation - Safety
sHSIP	State Surface Transportation - Safety
IM	Interstate Maintenance
LOC	Local
NHPP	National Highway Performance Program
OTH	Other
PRI	Private
RRX	Surface Transportation - RRXing Elimination of Hazards
s185	Spike - State Highway Bridges
e581	Transportation Infrastructure Investment Fund
s581	Spike - State Highway Safety
sNHPP	Spike - National Highway Performance Program
sSTP	Spike - Surface Transportation
STP	Surface Transportation - Any Area in State
STU	Surface Transportation - Urban
SXF	Special Project - Federal Earmark, source not specified
TAP	Transportation Alternatives Program (Statewide)
TAU	Transportation Alternatives Urban (Regional)
TIGER	US DOT Transportation Investment Generating Economic Recovery Program

Investment Code	Investment Category
BRDG PRESV	Bridge Preservation
BRDG RECON	Bridge Reconstruction / Replacement
EF OPS	Efficiency / Operations
INT COMPL	Interchange Upgrade / Completion
MULTIMOD	Multimodal / Intermodal / Other Modes
NEW CAP	New Roadways / Interchanges / Bridges
OTHER	Other / Miscellaneous
PED BIKE	Pedestrian & Bicycle
ROAD PRESV	Roadway Preservation
ROAD RECON	Roadway Reconstruction
SAFE	Safety
SLIDES	Slide Correction
TDM	Travel Demand Management
TRANSIT FLEET	Public Transportation - Fleet Replacement / Upgrades
TRANSIT OPS	Public Transportation - Operations

2023 TIP Summary
Allegheny County Project List

Map #	State Route	MPMS	Project Title	Primary Municipality	Project Sponsor	Investment Category	\$ Programmed
NA	0	28426	AL Local BPRS Group 5		Allegheny County	BRDG PRESV	\$6,300,000
NA	0	63378	CBD Signalization Upgrade- Ph 4	Pittsburgh	City of Pittsburgh	EF OPS	\$7,000,000
NA	0	68252	Pittsburgh City BPRSF Line Item	Pittsburgh	City of Pittsburgh	BRDG PRESV	\$10,913,000
NA	0	69839	Alleg. Co Local Br. (S/L)	Pittsburgh	Allegheny County	BRDG RECON	\$10,833,000
NA	0	75341	Betterment Reserve Allegheny		PennDOT	ROAD PRESV	\$19,482,714
NA	0	75669	Slide Line Item		PennDOT	SLIDES	\$5,129,436
NA	0	76430	SPC Reg. Safety Line Item		PennDOT	SAFE	\$54,290,716
NA	0	76458	Bridge - Allegheny County		PennDOT	BRDG RECON	\$29,481,459
NA	0	77273	PAAC Bus Procurement		Port Authority	TRANSIT OPS	\$24,688,800
NA	0	82754	SPC Region TAU Line Item		PennDOT	PED BKE	\$15,092,000
NA	0	87777	Allegheny Co Loc Br Pres.		Allegheny County	BRDG PRESV	\$13,700,000
NA	0	94698	SPC Smart Tr. Initiative		SPC	Multi-Modal	\$12,000,000
NA	0	100382	SPC - Traffic Signal 4		SPC	EF OPS	\$2,380,000
NA	0	106080	Smart Transportation/TAP Admin		SPC	PED BKE	\$1,500,000
NA	0	106593	SPC - Traffic Signal 5		SPC	EF OPS	\$5,000,000
NA	0	107435	Traffic Services Support		PennDOT	OTHER	\$1,400,000
NA	0	109519	AWPM 2023		PennDOT	SAFE	\$300,000
NA	0	109520	AWPM 2024		PennDOT	SAFE	\$300,000
NA	0	109691	Smart Spines (ATCMTD)	Pittsburgh	City of Pittsburgh	SAFE	\$1,760,000
NA	0	110357	2023 ADA Curb Ramp Project	Pittsburgh	PennDOT	PED BKE	\$2,100,000
NA	0	111408	Critical Sidewalk Gap TAP	Pittsburgh	City of Pittsburgh	PED BKE	\$980,000
NA	0	111410	Pittsburgh Pedestrian Wayfinding TAP	Pittsburgh	City of Pittsburgh	PED BKE	\$400,000
NA	0	111422	Pittsburgh SRTS Coordinator TAP	Pittsburgh	City of Pittsburgh	PED BKE	\$220,000
NA	0	112948	Bridge Wash 2023		PennDOT	BRDG PRESV	\$1,500,000
NA	0	112949	Bridge Wash 2024		PennDOT	BRDG PRESV	\$766,800
NA	0	113342	2024 ADA Curb Ramp Project		PennDOT	PED BKE	\$2,100,000
NA	0	113514	D11 Traffic Signal Intersection Project		PennDOT	SAFE	\$1,001,000
NA	0	114242	Guiderail Upgrades		PennDOT	SAFE	\$1,800,000
NA	0	114290	Allegheny River Green Boulevard	Pittsburgh	City of Pittsburgh	SAFE	\$3,500,000
NA	0	114294	Pittsburgh Bus Shelters/Mobility Hubs	Pittsburgh	City of Pittsburgh	TRANSIT OPS	\$3,240,000
NA	0	115277	Western Regional TMC Upgrade		PennDOT	EF OPS	\$350,000
NA	0	117268	TMA TDM Programming & Outreach		SPC	TDM	\$1,500,000
NA	0	117269	PAAC Wilksburg Transit Center		Port Authority	TRANSIT OPS	\$7,800,000
NA	0	117270	Marine & Landside Equip Re-Power		Port of Pittsburgh	Intermodal	\$12,000,000
NA	0	117275	PAAC Transit Access Improvement		Port Authority	TRANSIT OPS	\$3,600,000
1	8	115053	SR 8, Butler Plank to Wildwood	Shaler	PennDOT	ROAD PRESV	\$10,000,000
2	8	116590	SR 8, Northtowne Square to Butler	Richland	PennDOT	ROAD PRESV	\$6,300,000
3	8	117273	SR 8 Signal Upgrades	Hampton	PennDOT	EF OPS	\$764,460
4	19	100956	West End Bridge	Pittsburgh	PennDOT	BRDG PRESV	\$1,600,000
5	22	27445	22/30 over the Parkway West	Robinson	PennDOT	BRDG RECON	\$33,722,000
6	28	74255	PA 28 over Yutes Run	Springdale	PennDOT	BRDG RECON	\$600,000
7	28	91845	PA 28/Highland Park Br Interchange	Ohara	PennDOT	ROAD RECON	\$2,500,000
8	28	117911	Wrong Way Detection System	Pittsburgh	PennDOT	SAFE	\$1,000,000
9	30	116655	SR 30/SR48 Intersection Improvement with	North Versailles	PennDOT	SAFE	\$23,000,000

2023 TIP Summary
Allegheny County Project List

Map #	State Route	MPMS	Project Title	Primary Municipality	Project Sponsor	Investment Category	\$ Programmed
10	48	100606	Jacks Run Rd Br ov Jacks R	White Oak	PennDOT	BRDG RECON	\$1,500,000
11	48	100782	Mosside Blvd-PA 130 to Haymaker	Monroeville	PennDOT	ROAD PRESV	\$5,033,095
12	50	28010	PA 50 -I79-Vanadium	Collier	PennDOT	New Cap	\$9,500,000
13	50	109640	PA 50: I-79 to Thoms Run	Collier	PennDOT	SAFE	\$1,600,000
14	50	117271	SR 50 Signal Upgrades	Bridgeville	PennDOT	EF OPS	\$2,899,120
15	51	110369	51-Clairton Blvd Adapt Traffic Signals	Jefferson	PennDOT	EF OPS	\$1,584,000
16	51	111571	SR 51, Clairton Boulevard	Pleasant Hills	PennDOT	ROAD PRESV	\$13,445,000
17	65	28309	SR 65 Ramps to Ft. Duq	Pittsburgh	PENNDOT	BRDG PRESV	\$450,000
18	79	104328	I-79 at PA 910 Interchange	Marshall	PennDOT	EF OPS	\$42,483,000
19	136	100618	PA 136 Rainbow Run ov Beckets	Forward	PennDOT	BRDG RECON	\$1,675,000
20	279	113632	Ramp B to I-279 NB	Pittsburgh	PennDOT	BRDG PRESV	\$630,000
21	279	115515	North Shore Expressway	Pittsburgh	PennDOT	BRDG PRESV	\$450,000
22	286	117274	SR 286 Signal Upgrades	Plum	PennDOT	EF OPS	\$1,757,661
23	366	63306	Tarentum Bridge Ramp 'A'	Tarentum	PennDOT	BRDG PRESV	\$3,000,000
24	366	100624	Tarentum Bridge ov NS RR	Tarentum	PennDOT	BRDG RECON	\$12,731,135
25	376	94651	I-376/Parkway East A.T.M	Pittsburgh	PennDOT	EF OPS	\$22,913,036
26	376	97028	I-376/Banksville Interchange	Pittsburgh	PennDOT	SAFE	\$16,603,257
27	837	78441	Eighth Ave ov Homestead Run	Munhall	PennDOT	BRDG RECON	\$3,000,000
28	837	96559	Seventh Ave/W. Eighth Ave.	W. Homestead	PennDOT	ROAD RECON	\$500,000
29	837	114193	PA 837 Slide Remediation	West Mifflin	PennDOT	SLIDES	\$15,650,000
30	885	93419	MA08 - Glenwood Bridge	Pittsburgh	Allegheny County	BRDG PRESV	\$4,000,000
31	885	98125	Bates Street Improvement	Pittsburgh	PennDOT	SAFE	\$1,000,000
32	910	109558	PA 910 over Deer Creek 2	West Deer	PennDOT	BRDG RECON	\$2,000,000
33	978	63330	Bateman Road Bridge	North Fayette	PennDOT	BRDG RECON	\$650,000
34	978	100636	Millers Run ov Dolphin Rn	South Fayette	PennDOT	BRDG RECON	\$2,300,000
35	978	100637	Clinton Rd ov NB Robinson	North Fayette	PennDOT	BRDG RECON	\$600,000
36	1,004	116096	Kittanning St Flood Control	Ohara	PennDOT	OTHER	\$300,000
37	1,005	109549	Highland Park Bridge	Sharpsburg	PennDOT	BRDG PRESV	\$700,000
38	1,038	63515	New Kensington Bridge	East Deer	PennDOT	BRDG PRESV	\$17,000,000
39	2,010	74319	Lovedale Rd Br/Wylie Rn	Elizabeth	PennDOT	BRDG RECON	\$3,050,000
40	2,010	114194	SR 2010, Lovedale Rd Wall Remediation	Elizabeth	PennDOT	SLIDES	\$10,750,000
41	2,031	89129	SR 2031 ov Long Run	White Oak	PennDOT	BRDG RECON	\$2,500,000
42	2,040	28025	2040/Ceco Dr to Brownsville Rd	Pleasant Hills	PennDOT	ROAD PRESV	\$21,000,000
43	2,046	91796	Streets Run Road	Baldwin	PennDOT	ROAD PRESV	\$300,000
44	2,048	27225	2048 Wm Penn Hwy/I-376 Ramp to 48	Churchill	PennDOT	ROAD PRESV	\$19,450,000
45	2,058	89077	Verona Road Bridge	Penn Hills	PennDOT	BRDG RECON	\$1,300,000
46	2,070	78231	Indiana Drive Culvert	Penn Hills	PennDOT	BRDG RECON	\$1,350,000
47	2,084	115774	SR 2084, Milltown Road Slide	Plum	PennDOT	SLIDES	\$1,600,000
48	2,112	78232	Electric Ave ov Falls Run	North Braddock	PennDOT	BRDG RECON	\$650,000
49	2,114	63583	McKeesport Duquesne Bridge	Duquesne	PennDOT	BRDG PRESV	\$26,050,000
50	2,128	81750	Tenth Street Bypass	Pittsburgh	PennDOT	ROAD PRESV	\$1,500,000
51	3,003	114287	SR 3003 (Washington Pk) Improvement	South Fayette	PennDOT	SAFE	\$2,450,000
52	3,004	63558	McLaughlin Run Rd #2	Bridgeville	PennDOT	BRDG RECON	\$2,600,000

2023 TIP Summary
Allegheny County Project List

Map #	State Route	MPMS	Project Title	Primary Municipality	Project Sponsor	Investment Category	\$ Programmed
53	3,015	105451	SR 3015 ov Lick Run Creek	South Park	PennDOT	BRDG RECON	\$3,805,000
54	3,028	109548	Presto Sygan Road Bridge	South Fayette	PennDOT	BRDG RECON	\$1,000,000
55	3,034	114195	Chartiers St Slide Remediation	Bridgeville	PennDOT	SLIDES	\$8,500,000
56	3,035	73051	SR 3035/Weyman Br ov Saw Mill Rn	Whitehall	PennDOT	BRDG RECON	\$1,700,000
57	3,041	27219	Campbell's Run Road	Robinson	Allegheny County	ROAD PRESV	\$26,062,500
58	3,069	110374	West Liberty Ave ATSPM	Mt Lebanon	PennDOT	EF OPS	\$1,250,000
59	3,104	100701	McKees Rocks Bridge Phase 3	Mckees Rocks	PennDOT	BRDG RECON	\$7,000,000
60	4,003	110353	SR 4003 - East Street to Babcock Blvd	Pittsburgh	PennDOT	ROAD PRESV	\$19,165,000
61	4,011	89155	Rochester Road Culvert	Ross	PennDOT	BRDG RECON	\$1,750,000
62	4,019	115772	SR 4019, Mt. Royal Blvd Slide	Hampton	PennDOT	SLIDES	\$600,000
63	4,031	113629	Babcock Boulevard Culvert	Pine	PennDOT	BRDG RECON	\$250,000
64	4,068	113631	Bakerstown Road Bridge	Richland	PennDOT	BRDG RECON	\$900,000
65	4,070	78427	Wildwood Rd over BP RR	Hampton	PennDOT	BRDG RECON	\$7,000,000
66	4,165	109570	Glenfield Viaduct Bridge	Glenfield	PennDOT	BRDG PRESV	\$400,000
67	7,102	117473	Steen Road Bridge	Collier	Collier Township	BRDG RECON	\$800,000
68	7,104	27322	Days Run Bridge No. 3 (DY03)	East Deer	Allegheny County	BRDG RECON	\$2,000,000
69	7,113	27316	AL Local BPRS Group 2	Penn Hills	Allegheny County	BRDG PRESV	\$3,500,000
70	7,123	88414	PA03 - Painters Run No. 3	Upper St Clair	Allegheny County	BRDG RECON	\$2,550,000
71	7,203	79894	MC07 McClarens Run #7	Findlay	Allegheny County	BRDG RECON	\$1,000,000
72	7,208	83833	Deer Creek Bridge No.4	Harmar	Allegheny County	BRDG RECON	\$67,000
73	7,301	27144	28th Street Bridge	Pittsburgh	City of Pittsburgh	BRDG RECON	\$6,769,000
74	7,301	27491	Beck's Run Road	Pittsburgh	Allegheny County	ROAD PRESV	\$2,987,500
75	7,301	27493	Smithfield St Reconstruct, Ph 1	Pittsburgh	City of Pittsburgh	ROAD PRESV	\$8,420,000
76	7,301	27747	Swinburne Bridge	Pittsburgh	City of Pittsburgh	BRDG RECON	\$13,600,000
77	7,301	83136	Penn Ave Reconstruction, Ph 2	Pittsburgh	City of Pittsburgh	ROAD RECON	\$7,000,000
78	7,301	83137	South Negley Ave. Bridge	Pittsburgh	City of Pittsburgh	BRDG RECON	\$5,005,000
79	7,301	91907	Charles Anderson Bridge	Pittsburgh	City of Pittsburgh	BRDG RECON	\$2,100,000
80	7,301	93394	AL Local BPRS Group 4	Pittsburgh	Allegheny County	BRDG PRESV	\$3,500,000
81	7,301	93922	AR01 - Armstrong Tunnel	Pittsburgh	Allegheny County	BRDG PRESV	\$15,250,000
82	7,301	106386	Larimer Avenue Bridge	Pittsburgh	City of Pittsburgh	BRDG RECON	\$9,440,200
83	7,301	106773	Liberty Ave	Pittsburgh	City of Pittsburgh	EF OPS	\$5,965,000
84	7,301	111516	MTA Stevenson Mill Connector	Moon	Moon Township	New Cap	\$6,914,000
85	7,301	111517	MTA Rouser Road Connector	Moon	Moon Township	New Cap	\$4,770,000
86	7,301	114150	Swindell Bridge	Pittsburgh	City of Pittsburgh	BRDG RECON	\$4,475,000
87	7,301	114214	MTA Stevenson/Rouser Road Offsites	Moon	Moon Township	ROAD RECON	\$4,366,000
88	7,301	114288	Penn Avenue Signal Improvements	Pittsburgh	City of Pittsburgh	EF OPS	\$5,539,400
89	7,301	115555	MTA Market Place Improve Phase 1	Moon	Moon Township	EF OPS	\$4,336,075
90	7,301	116170	Homestead-Duquesne Rd Betterment 2	West Mifflin	Allegheny County	ROAD PRESV	\$3,500,000
91	7,301	117272	Frankstown Ave Signal Improvement	Pittsburgh	City of Pittsburgh	EF OPS	\$4,153,349
92	7,301	117365	Maple Ave Bridge Preservation	Pittsburgh	City of Pittsburgh	BRDG PRESV	\$280,000
93	7,301	117366	Herron Ave Bridge Preservation	Pittsburgh	City of Pittsburgh	BRDG PRESV	\$391,000
94	7,301	117367	Elizabeth St Bridge Rehabilitation	Pittsburgh	City of Pittsburgh	BRDG PRESV	\$352,000
95	7,301	117368	Corley St Bridge Preservation	Pittsburgh	City of Pittsburgh	BRDG PRESV	\$252,000
96	7,301	117369	Calera St Bridge Replacement	Pittsburgh	City of Pittsburgh	BRDG RECON	\$312,000

**2023 TIP Summary
Allegheny County Project List**

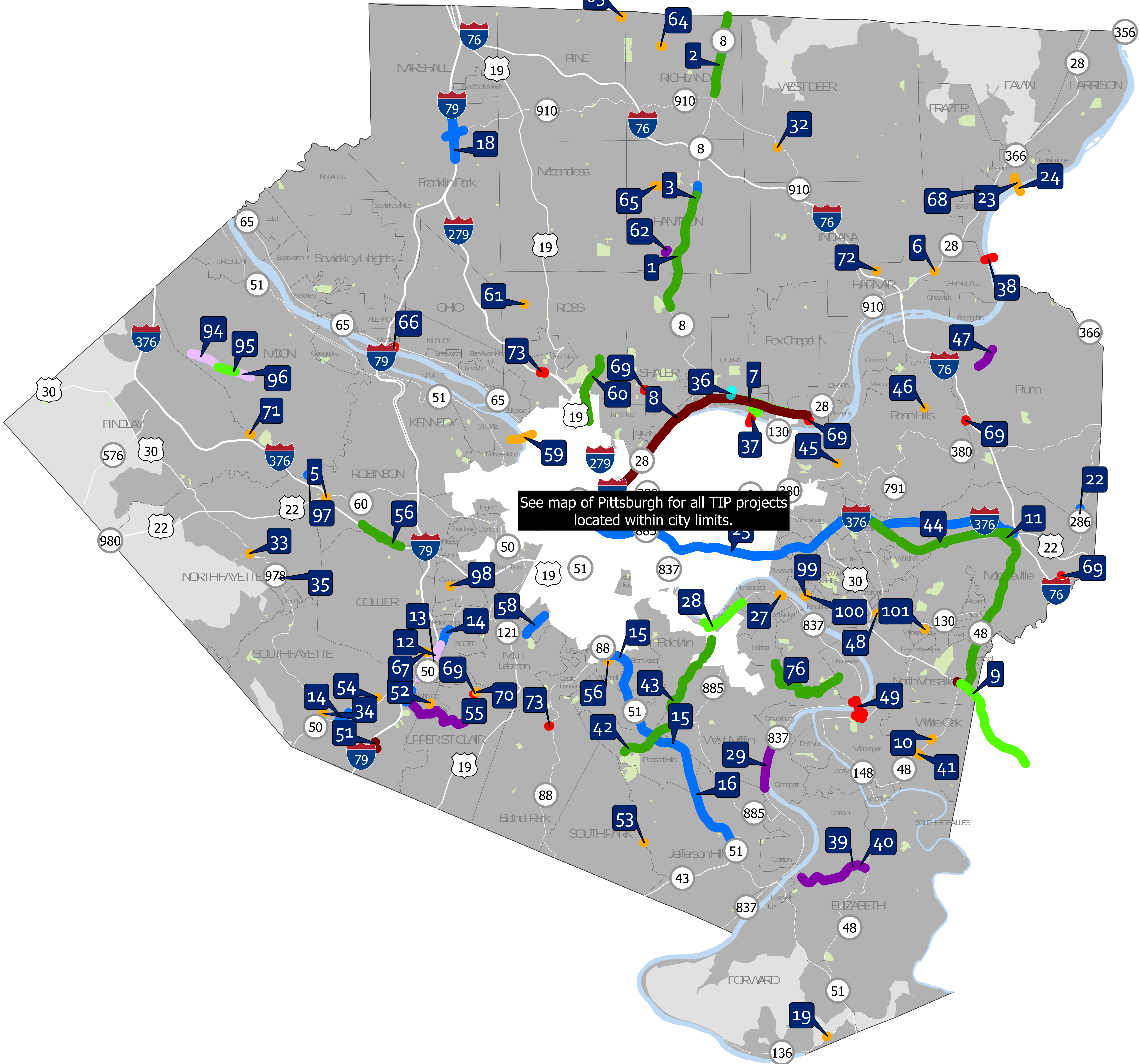
Map #	State Route	MPMS	Project Title	Primary Municipality	Project Sponsor	Investment Category	\$ Programmed
97	7,301	117472	Bridge over Route 51 Near Woodruff St	Pittsburgh	City of Pittsburgh	BRDG PRESV	\$625,000
98	7,415	88398	CM03 - Campbells Run No. 3	Carnegie	Allegheny County	BRDG RECON	\$2,550,000
99	7,456	93915	Talbot Ave Ramp Bridge	Rankin	Allegheny County	BRDG RECON	\$4,965,251
100	7,456	93917	Kenmawr Ave Ramp	Rankin	Allegheny County	BRDG RECON	\$7,000,000
101	7,479	93371	Patton St Bridge (TL13)	Wilmerding	Allegheny County	BRDG RECON	\$7,750,000
102	7,480	116300	Smart Spines - Phase 1	Pittsburgh	City of Pittsburgh	EF OPS	\$4,540,000
103	7,480	116301	Smart Spines - Phase 2	Pittsburgh	City of Pittsburgh	EF OPS	\$9,740,000
104	7,480	116303	Smart Spines - Phase 3	Pittsburgh	City of Pittsburgh	EF OPS	\$6,551,000



Allegheny County

2023 - 2026 Transportation Improvement Program

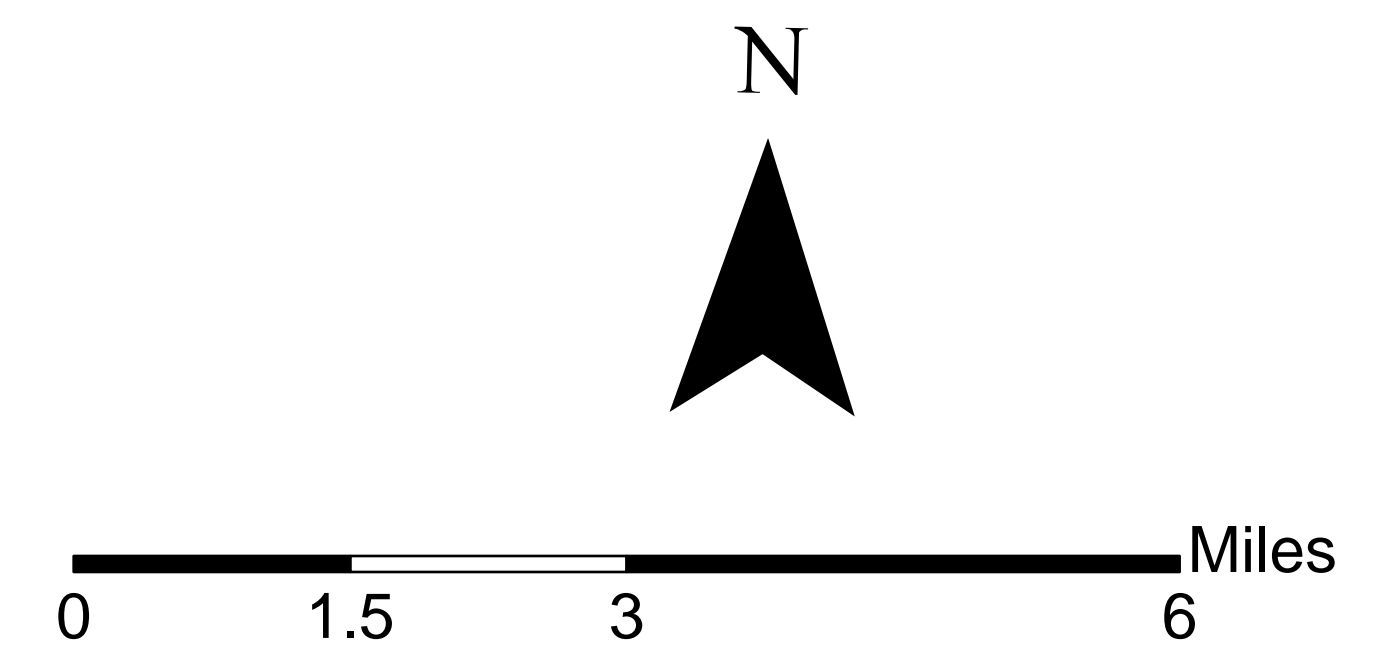
Mappable Projects



2023 - 2026 TIP Projects

Investment Category

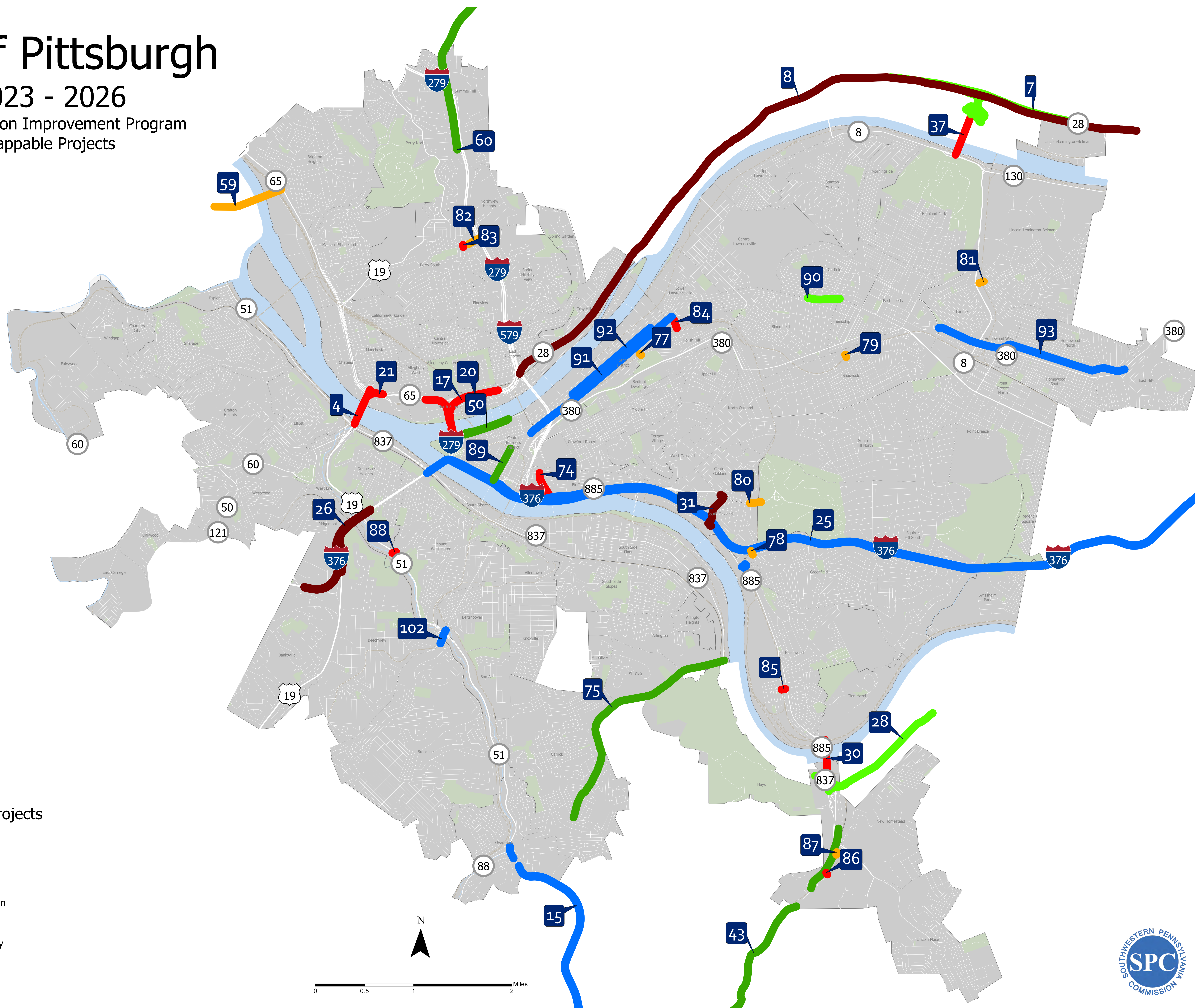
- Bridge Preservation
- Bridge Reconstruction
- Roadway Preservation
- Roadway Reconstruction
- Safety
- Efficiency/Operations
- New Capacity
- Slide Correction
- Other: Design/Env
- County Boundary
- Municipal Boundary
- Urban Area
- Open Space
- Water Bodies



City of Pittsburgh

2023 - 2026

Transportation Improvement Program
Mappable Projects



2023 - 2026 TIP Projects

Investment Category

- Bridge Preservation
- Bridge Reconstruction
- Roadway Preservation
- Roadway Reconstruction
- Safety
- Efficiency/Operations
- Neighborhood Boundary
- Open Space
- River

Allegheny County PennDOT District 11

SR	Project Name	Project #	Municipality	Sponsor	Map #
0	AL Local BPRS Group 5	28426	Various	Allegheny County	NA

Est Let Date **Air Quality** **Invest Cat** **Location:** Coraopolis Bridge (OB02) in Coraopolis Borough, Allegheny County; Lincoln Road over Shades Run (SD03) in Penn Hill Township; Saunders Station Road (TL19) in Monroeville and Sutersville (YR01) in Elizabeth Township

1/15/2025 Exempt BRDG PRESV

Description: (Sponsor = Allegheny County) Bridge preservation on Coraopolis - Neville Island Bridge in Coraopolis Borough, Lincoln Road Bridge in Penn Hills, Saunders Station Road in Monroeville and Sutersville Road Bridge in Elizabeth Township, Allegheny County.

PROJECT FUNDING	FUND CODE	2023	2024	2025	2026	TOTAL
Final Design						
Federal	STP	\$1,040,000.00				\$1,040,000.00
State	183	\$195,000.00				\$195,000.00
Local	Loc	\$65,000.00				\$65,000.00
Construction						
Federal	STP			\$2,000,000.00	\$2,000,000.00	\$4,000,000.00
State	183			\$375,000.00	\$375,000.00	\$750,000.00
Local	Loc			\$125,000.00	\$125,000.00	\$250,000.00
		\$1,300,000.00		\$2,500,000.00	\$2,500,000.00	\$6,300,000.00
2023 - 2026 Total Programmed Amount						\$6,300,000.00

Allegheny County PennDOT District 11

SR	Project Name	Project #	Municipality	Sponsor	Map #
0	CBD Signalization Upgrade- Ph 4	63378	Pittsburgh	City of Pittsburgh	NA
Est Let Date	Air Quality	Invest Cat	Location:		
7/28/2022	Significant	EF OPS	Penn Avenue and 12th Street; Penn Avenue and 16th St; Forbes Ave and Ross Street; Bedford Avenue and Washington Place; Bedford Avenue and Crawford Street; Centre Ave and Crawford Street; 2nd Avenue and Municipal Courts Drive; 2nd Av and FAMCO Garage		

Description: (Sponsor = City of Pittsburgh) Replacement of outdated traffic signal hardware with new, state-of-the art equipment at various intersections within the City Business District (CBD) along with connections to Northside, Southside and South Hills in the City of Pittsburgh, Allegheny County.

PROJECT FUNDING	FUND CODE	2023	2024	2025	2026	TOTAL
Construction						
Federal	STU	\$2,800,000.0	\$2,800,000.0			\$5,600,000.00
Local	Loc	\$700,000.00	\$700,000.00			\$1,400,000.00
		\$3,500,000.00	\$3,500,000.00			\$7,000,000.00

2023 - 2026 Total Programmed Amount \$7,000,000.00

SR	Project Name	Project #	Municipality	Sponsor	Map #
0	Pittsburgh City BPRSF Line Item	68252	Pittsburgh	City of Pittsburgh	NA
Est Let Date	Air Quality	Invest Cat	Location:		
	Exempt	BRDG PRESV	City of Pittsburgh owned structures.		

Description: (Sponsor = City of Pittsburgh) Bridge preservation line item for City of Pittsburgh owned structures in Allegheny County.

PROJECT FUNDING	FUND CODE	2023	2024	2025	2026	TOTAL
Construction						
Federal	BOF	\$330,400.00	\$1,600,000.0	\$1,600,000.0	\$1,600,000.0	\$5,130,400.00
	BRIP	\$1,600,000.0	\$2,000,000.0			\$3,600,000.00
State	183	\$361,950.00	\$675,000.00	\$300,000.00	\$300,000.00	\$1,636,950.00
Local	Loc	\$120,650.00	\$225,000.00	\$100,000.00	\$100,000.00	\$545,650.00
		\$2,413,000.00	\$4,500,000.00	\$2,000,000.00	\$2,000,000.00	\$10,913,000.00

2023 - 2026 Total Programmed Amount \$10,913,000.00

Allegheny County PennDOT District 11

SR	Project Name	Project #	Municipality	Sponsor	Map #
0	Alleg. Co Local Br. (S/L)	69839	Pittsburgh	Allegheny County	NA

Est Let Date **Air Quality** **Invest Cat** **Location:** Located at various sites in Allegheny County.
 Exempt BRDG RECON

Description: (Sponsor = Allegheny County) Bridge Reserve Line Item for Allegheny County owned bridges. For rehabilitation/replacement of small bridges using state and local funding for various sites (TBD) in Allegheny County.

PROJECT FUNDING	FUND CODE	2023	2024	2025	2026	TOTAL
Construction						
State	183	\$2,346,400.0	\$1,400,000.0	\$2,400,000.0	\$2,400,000.0	\$8,546,400.00
Local	Loc	\$586,600.00	\$500,000.00	\$600,000.00	\$600,000.00	\$2,286,600.00
		\$2,933,000.00	\$1,900,000.00	\$3,000,000.00	\$3,000,000.00	\$10,833,000.00
2023 - 2026 Total Programmed Amount						\$10,833,000.00

Allegheny County PennDOT District 11

SR	Project Name	Project #	Municipality	Sponsor	Map #
0	Betterment Reserve Allegheny	75341		PennDOT	NA

Est Let Date **Air Quality** **Invest Cat** **Location:** Allegheny County, Various Municipalities
 Exempt ROAD PRESV

Description: Betterment Reserve Line Item. - Design & construction within Allegheny County. Mill and resurface roadway. Minor upgrades to drainage and guide rail. Potential 2017 betterment projects are SR 837 (2nd St to Rankin Br in West Mifflin), SR 2040 (Curry Hollow Center to Keenan Road, in Pleasant Hills), SR 885 (Clairton Rd to Lebanon Road in West Mifflin), SR 28 (Gen Robinson to East Ohio St in City of Pittsburgh) and 2017 ADA curb ramp in various routes, in Allegheny County.

PROJECT FUNDING	FUND CODE	2023	2024	2025	2026	TOTAL
Final Design						
Federal	STP		\$275,000.00	\$1,466,000.0	\$1,544,000.0	\$3,285,000.00
State	581				\$1,000,000.0	\$1,000,000.00
Construction						
Federal	NHPP	\$1,473,665.0		\$11,000.00		\$1,484,665.00
	STP	\$4,105,000.0		\$1,844,000.0	\$1,000.00	\$5,950,000.00
	STU	\$330,501.00	\$336,807.00	\$300,000.00	\$319,290.00	\$1,286,598.00
State	581	\$154,700.00	\$1,798,000.0	\$1,520,175.0	\$3,003,576.0	\$6,476,451.00
		\$6,063,866.00	\$2,409,807.00	\$5,141,175.00	\$5,867,866.00	\$19,482,714.00

2023 - 2026 Total Programmed Amount \$19,482,714.00

Allegheny County PennDOT District 11

SR	Project Name	Project #	Municipality	Sponsor	Map #
0	Slide Line Item	75669		PennDOT	NA

Est Let Date **Air Quality** **Invest Cat** **Location:** Various municipalities within Allegheny, Beaver, and Lawrence Counties,
 Exempt SLIDES

Description: Slide reserve for land slide remediation Districtwide at various municipalities in Allegheny, Beaver, and Lawrence Counties.

PROJECT FUNDING	FUND CODE	2023	2024	2025	2026	TOTAL
Construction						
Federal	NHPP				\$1,000.00	\$1,000.00
	STP	\$1,490,000.0	\$1,304,436.0		\$1,254,000.0	\$4,048,436.00
State	581	\$320,000.00	\$120,000.00	\$320,000.00	\$320,000.00	\$1,080,000.00
		\$1,810,000.00	\$1,424,436.00	\$320,000.00	\$1,575,000.00	\$5,129,436.00

2023 - 2026 Total Programmed Amount \$5,129,436.00

SR	Project Name	Project #	Municipality	Sponsor	Map #
0	SPC Reg. Safety Line Item	76430		PennDOT	NA

Est Let Date **Air Quality** **Invest Cat** **Location:** SPC 10 County Region - Includes District 10, 11 and 12
 Exempt SAFE

Description: SPC regional Safety Reserve Line Item- Funds are to be used on a highway safety improvement project . A highway safety improvement project is any strategy, activity or project on a public road that is consistent with the data-driven State Strategic Highway Safety Plan (SHSP) and corrects or improves a hazardous road location or feature or addresses a highway safety problem.

PROJECT FUNDING	FUND CODE	2023	2024	2025	2026	TOTAL
Construction						
Federal	HSIP	\$10,879,206.	\$13,924,510.	\$14,499,000.	\$14,988,000.	\$54,290,716.0
		\$10,879,206.0	\$13,924,510.0	\$14,499,000.0	\$14,988,000.0	\$54,290,716.00

2023 - 2026 Total Programmed Amount \$54,290,716.00

Allegheny County PennDOT District 11

SR	Project Name	Project #	Municipality	Sponsor	Map #
0	Bridge - Allegheny County	76458		PennDOT	NA

Est Let Date **Air Quality** **Invest Cat** **Location:** Allegheny County
 Exempt BRDG RECON

Description: Bridge Reserve - Improve structurally deficient bridges - scoping, design, repair, and painting. Within various municipalities, Allegheny County Bridges.

PROJECT FUNDING	FUND CODE	2023	2024	2025	2026	TOTAL
Final Design						
Federal	STP	\$800,000.00		\$2,000,000.0	\$800,000.00	\$3,600,000.00
State	185	\$200,000.00		\$200,000.00	\$200,000.00	\$600,000.00
Construction						
Federal	BOF	\$2,117,400.0	\$2,587,000.0	\$2,625,000.0	\$1,271,000.0	\$8,600,400.00
	BRIP	\$2,167,000.0	\$1,631,000.0		\$3,400,000.0	\$7,198,000.00
	NHPP	\$1,000,000.0	\$750,000.00	\$1,000,000.0	\$1,000,000.0	\$3,750,000.00
State	185	\$1,327,950.0		\$1,309,172.0	\$3,095,937.0	\$5,733,059.00
		\$7,612,350.00	\$4,968,000.00	\$7,134,172.00	\$9,766,937.00	\$29,481,459.00

2023 - 2026 Total Programmed Amount \$29,481,459.00

Allegheny County PennDOT District 11

SR	Project Name	Project #	Municipality	Sponsor	Map #
0	PAAC Bus Procurement	77273		Port Authority of Al	NA

Est Let Date **Air Quality** **Invest Cat** **Location:** Port Authority of Allegheny County
 Exempt TRANSIT FLEET

Description: (Sponsor = PAAC) Replace buses from within existing fleet that have reached their useful life, no expansion to fleet. Procure approximately 19 40' Low Floor Clean Diesel buses per year, or 11 60' Articulated Clean Diesel buses per year. The type of bus to be procured each year is based upon fleet replacement schedule.
 Part of PAAC State Flex.

PROJECT FUNDING	FUND CODE	2023	2024	2025	2026	TOTAL
Construction						
Federal	CAQ	\$6,172,200.0	\$6,172,200.0	\$6,172,200.0	\$6,172,200.0	\$24,688,800.0
		\$6,172,200.00	\$6,172,200.00	\$6,172,200.00	\$6,172,200.00	\$24,688,800.00
2023 - 2026 Total Programmed Amount						\$24,688,800.00

SR	Project Name	Project #	Municipality	Sponsor	Map #
0	SPC Region TAU Line Item	82754		PennDOT	NA

Est Let Date **Air Quality** **Invest Cat** **Location:** All of SPC
 Exempt PED BKE

Description: SPC Regional Transportation Alternatives Program (TAP) Line Item Reserve to provide for a variety of alternative transportation projects, including many that were previously eligible activities under separately funded programs. The Transportation Alternatives Program (TAP) replaces the funding from pre-MAP-21 programs including Transportation Enhancements, Recreational Trails, Safe Routes to School, and several other discretionary programs, wrapping them into a single funding source.

PROJECT FUNDING	FUND CODE	2023	2024	2025	2026	TOTAL
Construction						
Federal	TAU	\$3,657,000.0	\$3,733,000.0	\$3,811,000.0	\$3,891,000.0	\$15,092,000.0
		\$3,657,000.00	\$3,733,000.00	\$3,811,000.00	\$3,891,000.00	\$15,092,000.00
2023 - 2026 Total Programmed Amount						\$15,092,000.00

Allegheny County PennDOT District 11

SR	Project Name	Project #	Municipality	Sponsor	Map #
0	Allegheny Co Loc Br Pres.	87777		Allegheny County	NA

Est Let Date **Air Quality** **Invest Cat** **Location:** Allegheny County
 Exempt BRDG PRESV

Description: (Sponsor = Allegheny County) Bridge preservation reserve line item for Allegheny County local bridges. To be used on structures eligible for federal funding. Bridges TBD.

PROJECT FUNDING	FUND CODE	2023	2024	2025	2026	TOTAL
Construction						
Federal	BOF	\$2,000,000.0	\$1,500,000.0	\$1,500,000.0	\$1,500,000.0	\$6,500,000.00
	STP	\$1,200,000.0	\$1,200,000.0	\$1,200,000.0	\$1,200,000.0	\$4,800,000.00
State	183	\$450,000.00	\$450,000.00	\$450,000.00	\$450,000.00	\$1,800,000.00
Local	Loc	\$150,000.00	\$150,000.00	\$150,000.00	\$150,000.00	\$600,000.00
		\$3,800,000.00	\$3,300,000.00	\$3,300,000.00	\$3,300,000.00	\$13,700,000.00

2023 - 2026 Total Programmed Amount \$13,700,000.00

SR	Project Name	Project #	Municipality	Sponsor	Map #
0	SPC Smart Tr. Initiative	94698		SPC	NA

Est Let Date **Air Quality** **Invest Cat** **Location:** SPC Region
 Exempt Multi-Modal

Description: (Sponsor = SPC) Reserve for SPC Smart Transportation Initiative. The program is designed to encourage sponsors to plan and implement strategies that link transportation improvements with land use development strategies to create sustainable, livable communities consistent with policies of the region's adopted plan.

PROJECT FUNDING	FUND CODE	2023	2024	2025	2026	TOTAL
Construction						
Federal	STU	\$3,000,000.0	\$3,000,000.0	\$3,000,000.0	\$3,000,000.0	\$12,000,000.0
		\$3,000,000.00	\$3,000,000.00	\$3,000,000.00	\$3,000,000.00	\$12,000,000.00

2023 - 2026 Total Programmed Amount \$12,000,000.00

Allegheny County PennDOT District 11

SR	Project Name	Project #	Municipality	Sponsor	Map #
0	SPC - Traffic Signal 4	100382		SPC	NA

Est Let Date **Air Quality** **Invest Cat** **Location:** (Sponsor = SPC) SPC's Regional Traffic Signal Program
 1/12/2023 Significant EF OPS

Description: (Sponsor = SPC) SPC's Regional Traffic Signal Program proposes to continue its mission of improving the operation and safety of the region's key arterial corridors by funding and implementing signal improvement projects that result in optimized and coordinated signal operations. Working with municipalities and PennDOT, this has been achieved with two types of projects: -SINC-UP projects: These projects include minor equipment upgrades in addition to signal retiming. The equipment upgrades are focused on areas required for signal coordination, energy savings, and safety (communications, controllers, and indications). These projects may also include removal of traffic signals that are no longer warranted. -SINC projects: These projects include signal retiming only for corridors and intersections that are already adequately equipped for coordination purposes.

PROJECT FUNDING	FUND CODE	2023	2024	2025	2026	TOTAL
Construction						
Federal	CAQ	\$1,494,950.0				\$1,494,950.00
	STU	\$409,050.00				\$409,050.00
Local	Loc	\$476,000.00				\$476,000.00
		\$2,380,000.00				\$2,380,000.00

2023 - 2026 Total Programmed Amount \$2,380,000.00

SR	Project Name	Project #	Municipality	Sponsor	Map #
0	Smart Transportation/TAP Admin	106080		SPC	NA

Est Let Date **Air Quality** **Invest Cat** **Location:** Located on various routes and counties in Southwestern Pennsylvania Region.
 Exempt PED BKE

Description: (Sponsor = SPC) Act as project manager to advance selected projects that improve multimodal connections and community livability enhancements.

PROJECT FUNDING	FUND CODE	2023	2024	2025	2026	TOTAL
Preliminary Engineering						
Federal	STU	\$300,000.00	\$300,000.00	\$400,000.00	\$500,000.00	\$1,500,000.00
		\$300,000.00	\$300,000.00	\$400,000.00	\$500,000.00	\$1,500,000.00

2023 - 2026 Total Programmed Amount \$1,500,000.00

Allegheny County PennDOT District 11

SR	Project Name	Project #	Municipality	Sponsor	Map #
0	SPC - Traffic Signal 5	106593		SPC	NA

Est Let Date **Air Quality** **Invest Cat** **Location:** Located at various locations in Allegheny, Beaver and Lawrence Counties.
 11/2/2023 Significant EF OPS

Description: (Sponsor = SPC) Signal improvement at various locations in Allegheny, Beaver and Lawrence Counties.

PROJECT FUNDING	FUND CODE	2023	2024	2025	2026	TOTAL
Preliminary Engineering						
Federal	CAQ	\$1,000,000.0				\$1,000,000.00
Local	Loc	\$250,000.00				\$250,000.00
Construction						
Federal	CAQ		\$1,500,000.0	\$1,500,000.0		\$3,000,000.00
Local	Loc		\$375,000.00	\$375,000.00		\$750,000.00
		\$1,250,000.00	\$1,875,000.00	\$1,875,000.00		\$5,000,000.00

2023 - 2026 Total Programmed Amount \$5,000,000.00

SR	Project Name	Project #	Municipality	Sponsor	Map #
0	Traffic Services Support	107435		PennDOT	NA

Est Let Date **Air Quality** **Invest Cat** **Location:** District wide. Allegheny, Beaver and Lawrence Counties
 12/15/2050 Exempt OTHER

Description: For Traffic Services Support as needed District wide.

PROJECT FUNDING	FUND CODE	2023	2024	2025	2026	TOTAL
Final Design						
State	581	\$350,000.00	\$350,000.00	\$350,000.00	\$350,000.00	\$1,400,000.00
		\$350,000.00	\$350,000.00	\$350,000.00	\$350,000.00	\$1,400,000.00

2023 - 2026 Total Programmed Amount \$1,400,000.00

Allegheny County PennDOT District 11

SR	<u>Project Name</u>		<u>Project #</u>	<u>Municipality</u>	<u>Sponsor</u>	<u>Map #</u>
0	AWPM 2023		109519		PennDOT	NA
<u>Est Let Date</u>	<u>Air Quality</u>	<u>Invest Cat</u>	Location: Install all weather pavement markers in various locations district 11			
2/16/2023	Exempt	SAFE				
Description: Install all weather pavement markers in various locations district 11						

PROJECT FUNDING	FUND CODE	2023	2024	2025	2026	TOTAL
Construction						
State	581	\$300,000.00				\$300,000.00
		\$300,000.00				\$300,000.00
2023 - 2026 Total Programmed Amount						\$300,000.00

SR	<u>Project Name</u>		<u>Project #</u>	<u>Municipality</u>	<u>Sponsor</u>	<u>Map #</u>
0	AWPM 2024		109520		PennDOT	NA
<u>Est Let Date</u>	<u>Air Quality</u>	<u>Invest Cat</u>	Location: Install all weather pavement markers in various locations district 11			
2/15/2024	Exempt	SAFE				
Description: Install all weather pavement markers in various locations district 11						

PROJECT FUNDING	FUND CODE	2023	2024	2025	2026	TOTAL
Construction						
State	581		\$300,000.00			\$300,000.00
			\$300,000.00			\$300,000.00
2023 - 2026 Total Programmed Amount						\$300,000.00

Allegheny County PennDOT District 11

SR	Project Name	Project #	Municipality	Sponsor	Map #
0	Smart Spines (ATCMTD)	109691	Pittsburgh	City of Pittsburgh	NA

Est Let Date **Air Quality** **Invest Cat** **Location:** Located at approximately 126 intersections along eight corridors within the City of Pittsburgh, Allegheny County.
 7/13/2023 Significant SAFE

Description: (Sponsor = City of Pittsburgh) Signal improvement at approximately 126 intersections along eight corridors within the City of Pittsburgh, Allegheny County.

PROJECT FUNDING	FUND CODE	2023	2024	2025	2026	TOTAL
Final Design						
Federal	OTH-F	\$382,500.00				\$382,500.00
Local	Loc	\$382,500.00				\$382,500.00
Utilities						
Federal	OTH-F	\$399,500.00				\$399,500.00
Local	Loc	\$399,500.00				\$399,500.00
Right of Way						
Federal	OTH-F	\$98,000.00				\$98,000.00
Local	Loc	\$98,000.00				\$98,000.00
		\$1,760,000.00				\$1,760,000.00
2023 - 2026 Total Programmed Amount						\$1,760,000.00

Allegheny County PennDOT District 11

SR	Project Name	Project #	Municipality	Sponsor	Map #
0	2023 ADA Curb Ramp Project	110357	Pittsburgh	PennDOT	NA

Est Let Date **Air Quality** **Invest Cat** **Location:** Various locations
 2/16/2023 Exempt PED BKE

Description: Construct ADA curb ramps from the previous year District 11 group project locations.

PROJECT FUNDING	FUND CODE	2023	2024	2025	2026	TOTAL
Preliminary Engineering						
Federal	STP	\$100,000.00				\$100,000.00
Construction						
State	581	\$2,000,000.0				\$2,000,000.00
		\$2,100,000.00				\$2,100,000.00

2023 - 2026 Total Programmed Amount \$2,100,000.00

SR	Project Name	Project #	Municipality	Sponsor	Map #
0	Critical Sidewalk Gap TAP	111408	Pittsburgh	City of Pittsburgh	NA

Est Let Date **Air Quality** **Invest Cat** **Location:** City of Pittsburgh, Allegheny County
 2/16/2023 Exempt PED BKE

Description: (Sponsor = City of Pittsburgh) enhance pedestrian safety and access by constructing sidewalks within critical gaps throughout the City of Pittsburgh, Allegheny County

PROJECT FUNDING	FUND CODE	2023	2024	2025	2026	TOTAL
Construction						
Federal	TAP	\$580,000.00	\$400,000.00			\$980,000.00
		\$580,000.00	\$400,000.00			\$980,000.00

2023 - 2026 Total Programmed Amount \$980,000.00

Allegheny County PennDOT District 11

SR	Project Name	Project #	Municipality	Sponsor	Map #
0	Pittsburgh Pedestrian Wayfinding TAP	111410	Pittsburgh	City of Pittsburgh	NA

Est Let Date **Air Quality** **Invest Cat** **Location:** Located from within the City of Pittsburgh, Allegheny County
 8/25/2022 Non-Significa PED BKE

Description: (Sponsor = Pittsburgh Downtown Partnership) Safer for pedestrians to find their way in the participating neighborhoods within the City of Pittsburgh, Allegheny County.

PROJECT FUNDING	FUND CODE	2023	2024	2025	2026	TOTAL
Construction						
Federal	TAU	\$400,000.00				\$400,000.00
		\$400,000.00				\$400,000.00
2023 - 2026 Total Programmed Amount						\$400,000.00

SR	Project Name	Project #	Municipality	Sponsor	Map #
0	Pittsburgh SRTS Coordinator TAP	111422	Pittsburgh	City of Pittsburgh	NA

Est Let Date **Air Quality** **Invest Cat** **Location:** City of Pittsburgh
 5/26/2022 Non-Significa PED BKE

Description: (Sponsor = City of Pittsburgh) City of Pittsburgh hired contractor to review and assist with coordinating Safety Routes to School routes.

PROJECT FUNDING	FUND CODE	2023	2024	2025	2026	TOTAL
Construction						
Federal	TAP	\$220,000.00				\$220,000.00
		\$220,000.00				\$220,000.00
2023 - 2026 Total Programmed Amount						\$220,000.00

Allegheny County PennDOT District 11

SR	Project Name	Project #	Municipality	Sponsor	Map #
0	Bridge Wash 2023	112948		PennDOT	NA

Est Let Date **Air Quality** **Invest Cat** **Location:** Bridge wash contract in District 11

3/30/2023 Exempt BRDG PRESV

Description: Bridge wash contract in District 11

PROJECT FUNDING	FUND CODE	2023	2024	2025	2026	TOTAL
Construction						
State	185	\$1,500,000.0				\$1,500,000.00
						\$1,500,000.00

2023 - 2026 Total Programmed Amount \$1,500,000.00

SR	Project Name	Project #	Municipality	Sponsor	Map #
0	Bridge Wash 2024	112949		PennDOT	NA

Est Let Date **Air Quality** **Invest Cat** **Location:** Bridge wash contract in District 11

3/28/2024 Exempt BRDG PRESV

Description: Bridge wash contract in District 11

PROJECT FUNDING	FUND CODE	2023	2024	2025	2026	TOTAL
Construction						
State	185		\$766,800.00			\$766,800.00
						\$766,800.00

2023 - 2026 Total Programmed Amount \$766,800.00

Allegheny County PennDOT District 11

SR	Project Name	Project #	Municipality	Sponsor	Map #
0	2024 ADA Curb Ramp Project	113342		PennDOT	NA

Est Let Date **Air Quality** **Invest Cat** **Location:** Various routes, Allegheny, Beaver and Lawrence Counties.
 2/15/2024 Exempt PED BKE

Description: ADA curb ramp updates on various routes, Allegheny, Beaver and Lawrence Counties.

PROJECT FUNDING	FUND CODE	2023	2024	2025	2026	TOTAL
Preliminary Engineering						
Federal	STP		\$100,000.00			\$100,000.00
Construction						
State	581		\$2,000,000.0			\$2,000,000.00
			\$2,100,000.00			\$2,100,000.00

2023 - 2026 Total Programmed Amount \$2,100,000.00

SR	Project Name	Project #	Municipality	Sponsor	Map #
0	D11 Traffic Signal Intersection Projects	113514		PennDOT	NA

Est Let Date **Air Quality** **Invest Cat** **Location:** Located at numerous locations from within D11 including SR 1001, 4009 & 4016 in East Deer, Ross & Shaler Townships, Allegheny County and along SR 65 in City of New Castle, Lawrence County
 Exempt SAFE

Description: Safety improvement at numerous locations from within D11 including SR 1001, 4009 & 4016 in East Deer, Ross & Shaler Townships, Allegheny County and along SR 65 in City of New Castle, Lawrence County

PROJECT FUNDING	FUND CODE	2023	2024	2025	2026	TOTAL
Construction						
Federal	STP			\$561,000.00	\$440,000.00	\$1,001,000.00
				\$561,000.00	\$440,000.00	\$1,001,000.00

2023 - 2026 Total Programmed Amount \$1,001,000.00

Allegheny County PennDOT District 11

SR	Project Name		Project #	Municipality	Sponsor	Map #
0	Allegheny River Green Boulevard		114290	Pittsburgh	City of Pittsburgh	NA
	Est Let Date	Air Quality	Invest Cat	Location: Located from Downtown Pittsburgh to Highland Park in the City of Pittsburgh, Allegheny County.		
	5/15/2024	Exempt	SAFE			
	Description: Safety improvement from Downtown Pittsburgh to Highland Park in the City of Pittsburgh, Allegheny County.					

PROJECT FUNDING	FUND CODE	2023	2024	2025	2026	TOTAL
Preliminary Engineering						
Federal	CAQ		\$160,000.00			\$160,000.00
Local	Loc		\$40,000.00			\$40,000.00
Right of Way						
Federal	CAQ			\$80,000.00		\$80,000.00
Local Match	Loc			\$20,000.00		\$520,000.00
Local	Loc			\$500,000.00		
Construction						
Federal	CAQ				\$1,760,000.0	\$1,760,000.00
Local Match	Loc				\$440,000.00	\$940,000.00
Local	Loc				\$500,000.00	
			\$200,000.00	\$600,000.00	\$2,700,000.00	\$3,500,000.00

2023 - 2026 Total Programmed Amount \$3,500,000.00

Allegheny County PennDOT District 11

SR	Project Name	Project #	Municipality	Sponsor	Map #
0	City of Pittsburgh Bus Shelters/Mobility Hubs	114294	Pittsburgh	City of Pittsburgh	NA

Est Let Date **Air Quality** **Invest Cat** **Location:** Located from within the City of Pittsburgh, Allegheny County
 6/15/2024 Exempt TRANSIT OPS

Description: Install Bus shelters/mobility hubs from within the City of Pittsburgh, Allegheny County

PROJECT FUNDING	FUND CODE	2023	2024	2025	2026	TOTAL
Right of Way						
Federal	CAQ	\$140,000.00				\$140,000.00
Local	Loc	\$100,000.00				\$100,000.00
Construction						
Federal	CAQ		\$900,000.00			\$900,000.00
Local	Loc		\$1,000,000.0			\$2,100,000.00
Local	Loc		\$1,100,000.0			
		\$240,000.00	\$3,000,000.00			\$3,240,000.00

2023 - 2026 Total Programmed Amount \$3,240,000.00

SR	Project Name	Project #	Municipality	Sponsor	Map #
0	Western Regional TMC Upgrade	115277		PennDOT	NA

Est Let Date **Air Quality** **Invest Cat** **Location:** Western Regional Traffic Management Center, Bridgeville, Allegheny County.
 11/2/2023 Exempt EF OPS

Description: The antiquated equipment in the WRTMC (Western Regional Traffic Management Center, Bridgeville, Allegheny County) will be replaced and upgraded.

PROJECT FUNDING	FUND CODE	2023	2024	2025	2026	TOTAL
Preliminary Engineering						
Federal	sSTP	\$175,000.00				\$175,000.00
	STP	\$175,000.00				\$175,000.00
		\$350,000.00				\$350,000.00

2023 - 2026 Total Programmed Amount \$350,000.00

Allegheny County PennDOT District 11

SR	<u>Project Name</u>		<u>Project #</u>	<u>Municipality</u>	<u>Sponsor</u>	<u>Map #</u>
0	TMA TDM Programming & Outreach		117268		SPC	NA

Est Let Date **Air Quality** **Invest Cat** **Location:** Multiple Municipalities throughout Allegheny County
 Exempt TDM

Description: Programming and outreach throughout multiple municipalities in Allegheny County

PROJECT FUNDING	FUND CODE	2023	2024	2025	2026	TOTAL
Study						
Federal	CAQ	\$600,000.00	\$600,000.00			\$1,200,000.00
Local	Loc	\$150,000.00	\$150,000.00			\$300,000.00
		\$750,000.00	\$750,000.00			\$1,500,000.00

2023 - 2026 Total Programmed Amount \$1,500,000.00

SR	<u>Project Name</u>		<u>Project #</u>	<u>Municipality</u>	<u>Sponsor</u>	<u>Map #</u>
0	PAAC Wilkinsburg Transit Center		117269		Port Authority of Al	NA

Est Let Date **Air Quality** **Invest Cat** **Location:** Borough of Wilkinsburg, Allegheny County
 Significant TRANSIT OPS

Description: Transit improvements and programs in the Borough of Wilkinsburg, Allegheny County.

PROJECT FUNDING	FUND CODE	2023	2024	2025	2026	TOTAL
Construction						
Federal	CAQ			\$5,416,000.0		\$5,416,000.00
Local	Loc			\$2,384,000.0		\$2,384,000.00
				\$7,800,000.00		\$7,800,000.00

2023 - 2026 Total Programmed Amount \$7,800,000.00

Allegheny County PennDOT District 11

SR	Project Name	Project #	Municipality	Sponsor	Map #
0	PPC - Marine & Landside Equipment Re-Power Pr	117270		Port of Pittsburgh C	NA

Est Let Date **Air Quality** **Invest Cat** **Location:** Multiple Municipalities throughout SPC Region
 Significant Intermodal

Description: Diesel emissions reductions and alternative fuel technologies throughout multiple municipalities in the Southwestern Pennsylvania Commission region.

PROJECT FUNDING	FUND CODE	2023	2024	2025	2026	TOTAL
Construction						
Federal	CAQ				\$6,000,000.0	\$6,000,000.00
Local	Loc				\$6,000,000.0	\$6,000,000.00
					\$12,000,000.0	\$12,000,000.00

2023 - 2026 Total Programmed Amount \$12,000,000.00

SR	Project Name	Project #	Municipality	Sponsor	Map #
0	PAAC Transit Access Improvement Program	117275		Port Authority of Al	NA

Est Let Date **Air Quality** **Invest Cat** **Location:** Multiple Municipalities throughout Allegheny County
 Significant TRANSIT OPS

Description: Transit access improvements throughout multiple municipalities in Allegheny County

PROJECT FUNDING	FUND CODE	2023	2024	2025	2026	TOTAL
Construction						
Federal	CAQ				\$2,500,000.0	\$2,500,000.00
Local	Loc				\$1,100,000.0	\$1,100,000.00
					\$3,600,000.00	\$3,600,000.00

2023 - 2026 Total Programmed Amount \$3,600,000.00

Allegheny County PennDOT District 11

SR	Project Name		Project #	Municipality	Sponsor	Map #
8	SR 8, Butler Plank to Wildwood		115053	Shaler	PennDOT	1
Est Let Date	Air Quality	Invest Cat	Location: Located on SR 8, William Flinn Highway, from Butler Plank Road to Wildwood Road in Shaler and Hampton Townships, Allegheny County			
12/8/2022	Exempt	ROAD PRESV				
Description: Mill and overlay on SR 8, William Flinn Highway, from Butler Plank Road to Wildwood Road in Shaler and Hampton Townships, Allegheny County						

PROJECT FUNDING	FUND CODE	2023	2024	2025	2026	TOTAL
Construction						
Federal	NHPP	\$5,000,000.0	\$5,000,000.0			\$10,000,000.0
		\$5,000,000.00	\$5,000,000.00			\$10,000,000.00
2023 - 2026 Total Programmed Amount						\$10,000,000.00

SR	Project Name		Project #	Municipality	Sponsor	Map #
8	SR 8, Northtowne Square to Butler		116590	Richland	PennDOT	2
Est Let Date	Air Quality	Invest Cat	Location: Located on SR 8, William Flinn Highway from Northtowne Square to Butler in Richland Township, Allegheny County			
12/8/2022	Exempt	ROAD PRESV				
Description: Mill and overlay on SR 8, William Flinn Highway from Northtowne Square to Butler in Richland Township, Allegheny County						

PROJECT FUNDING	FUND CODE	2023	2024	2025	2026	TOTAL
Construction						
Federal	NHPP	\$6,300,000.0				\$6,300,000.00
		\$6,300,000.00				\$6,300,000.00
2023 - 2026 Total Programmed Amount						\$6,300,000.00

Allegheny County PennDOT District 11

SR	Project Name	Project #	Municipality	Sponsor	Map #
8	SR 8 Signal Upgrades	117273	Hampton	PennDOT	3

Est Let Date **Air Quality** **Invest Cat** **Location:** SR 0008 in Hampton Township, Allegheny County
 10/9/2025 Significant EF OPS

Description: Signal upgrades to SR 8 in Hampton Township, Allegheny County

PROJECT FUNDING	FUND CODE	2023	2024	2025	2026	TOTAL
Preliminary Engineering						
Federal	CAQ			\$4,000.00		\$4,000.00
State	581			\$1,000.00		\$1,000.00
Construction						
Federal	CAQ				\$607,568.00	\$607,568.00
State	581				\$151,892.00	\$151,892.00
				\$5,000.00	\$759,460.00	\$764,460.00
2023 - 2026 Total Programmed Amount						\$764,460.00

Allegheny County PennDOT District 11

SR	Project Name	Project #	Municipality	Sponsor	Map #
19	West End Bridge	100956	Pittsburgh	PennDOT	4

Est Let Date **Air Quality** **Invest Cat** **Location:** Located on SR 19 over the Ohio River and CSX Railroad in the City of Pittsburgh, Allegheny County.
 3/15/2028 Exempt BRDG PRESV

Description: Bridge preservation and painting of the West End Bridge (SR 19) over the Ohio River and CSX Railroad in the City of Pittsburgh, Allegheny County.

PROJECT FUNDING	FUND CODE	2023	2024	2025	2026	TOTAL
Preliminary Engineering						
State	185	\$600,000.00				\$600,000.00
Final Design						
State	185			\$900,000.00		\$900,000.00
Utilities						
State	185			\$50,000.00		\$50,000.00
Right of Way						
State	185			\$50,000.00		\$50,000.00
		\$600,000.00		\$1,000,000.00		\$1,600,000.00
2023 - 2026 Total Programmed Amount						\$1,600,000.00

Allegheny County PennDOT District 11

SR	Project Name	Project #	Municipality	Sponsor	Map #
22	22/30 over the Parkway West	27445	Robinson	PennDOT	5
Est Let Date	Air Quality	Invest Cat	Location: Located on SR 22, Steubenville Pike Bridge over Parkway West in Robinson Township, Allegheny County.		
6/6/2024	Exempt	BRDG RECON			
Description: Bridge restoration/replacement on US Route 22, Steubenville Pike Bridge over Parkway West in Robinson Township, Allegheny County.					

PROJECT FUNDING	FUND CODE	2023	2024	2025	2026	TOTAL
Final Design						
State	185	\$1,000,000.0				\$1,000,000.00
Utilities						
Federal	BRIP	\$400,000.00				\$400,000.00
Right of Way						
Federal	BRIP	\$400,000.00				\$400,000.00
Construction						
Federal	BRIP		\$6,500,000.0	\$6,811,000.0	\$18,611,000.0	\$31,922,000.0
		\$1,800,000.00	\$6,500,000.00	\$6,811,000.00	\$18,611,000.00	\$33,722,000.00
2023 - 2026 Total Programmed Amount						\$33,722,000.00

Allegheny County PennDOT District 11

SR	Project Name	Project #	Municipality	Sponsor	Map #
28	PA 28 over Yutes Run	74255	Springdale	PennDOT	6

Est Let Date **Air Quality** **Invest Cat** **Location:** Located on PA 28 over Yutes Run in Springdale Township, Allegheny County
 4/15/2027 Exempt BRDG RECON

Description: Bridge Replacement on PA 28 over Yutes Run in Springdale Township, Allegheny County

PROJECT FUNDING	FUND CODE	2023	2024	2025	2026	TOTAL
Preliminary Engineering						
State	185		\$250,000.00			\$250,000.00
Final Design						
State	185				\$350,000.00	\$350,000.00
			\$250,000.00		\$350,000.00	\$600,000.00

2023 - 2026 Total Programmed Amount \$600,000.00

SR	Project Name	Project #	Municipality	Sponsor	Map #
28	PA 28/Highland Park Br Interchange	91845	Ohara	PennDOT	7

Est Let Date **Air Quality** **Invest Cat** **Location:** Located on PA 28 at the Highland Park Bridge Interchange (S.R. 8050) between Highland Park Bridge Road (S.R. 1005) and the associated ramps (SR 8952 and 8082) in Aspinwall Fox Chapel, Sharpsburg, O'Hara and City of Pittsburgh in Allegheny County.
 10/1/2020 Significant ROAD RECON

Description: Interchange improvement including roadway reconstruction, bridge preservation, painting, walls, sound barriers on SR 28 (Allegheny Valley Expressway) at the Highland Park Bridge Interchange (SR 8050) between Highland Park Bridge Road (SR 1005) and the Delafield Avenue Interchange (SR 8052), including Ramps in the City of Pittsburgh, Fox Chapel, Aspinwall and Sharpsburg Boroughs and O'Hara Township, Allegheny County.

PROJECT FUNDING	FUND CODE	2023	2024	2025	2026	TOTAL
Construction						
Federal	NHPP	\$2,500,000.0				\$2,500,000.00
		\$2,500,000.00				\$2,500,000.00

2023 - 2026 Total Programmed Amount \$2,500,000.00

Allegheny County PennDOT District 11

SR	Project Name	Project #	Municipality	Sponsor	Map #
28	Wrong Way Detection System	117911	Pittsburgh	PennDOT	8

Est Let Date **Air Quality** **Invest Cat** **Location:** SR 28 from City of Pittsburgh to Fox Chapel Borough, Allegheny County
 Exempt SAFE

Description: Wrong way detection system installed along SR 28 from City of Pittsburgh to Fox Chapel Borough, Allegheny County

PROJECT FUNDING	FUND CODE	2023	2024	2025	2026	TOTAL
Final Design						
Federal	SHSIP		\$250,000.00			\$250,000.00
Construction						
Federal	SHSIP		\$750,000.00			\$750,000.00
			\$1,000,000.00			\$1,000,000.00

2023 - 2026 Total Programmed Amount \$1,000,000.00

SR	Project Name	Project #	Municipality	Sponsor	Map #
30	SR 30/SR48 Intersection Improvement with D12	116655	North Versailles	PennDOT	9

Est Let Date **Air Quality** **Invest Cat** **Location:** SR 30 and SR 48 in North Versailles Township, Allegheny County.
 6/15/2023 Exempt SAFE

Description: Intersection improvement - part of SR 30 Corridor improvement on SR 30 and SR 48 in North Versailles Township, Allegheny County.

PROJECT FUNDING	FUND CODE	2023	2024	2025	2026	TOTAL
Utilities						
State	581	\$1,000,000.0				\$1,000,000.00
Right of Way						
State	581	\$2,500,000.0				\$2,500,000.00
Construction						
Federal	NHPP			\$7,600,000.0	\$8,000,000.0	\$15,600,000.0
State	581			\$500,000.00	\$3,400,000.0	\$3,900,000.00
		\$3,500,000.00		\$8,100,000.00	\$11,400,000.0	\$23,000,000.00

2023 - 2026 Total Programmed Amount \$23,000,000.00

Allegheny County PennDOT District 11

<u>SR</u>	<u>Project Name</u>	<u>Project #</u>	<u>Municipality</u>	<u>Sponsor</u>	<u>Map #</u>
48	Jacks Run Rd Br ov Jacks R	100606	White Oak	PennDOT	10

Est Let Date **Air Quality** **Invest Cat** **Location:** Located on Jacks Run Road over branch of Jacks Run in White Oak Borough
 3/16/2023 Exempt BRDG RECON

Description: Bridge replacement on Jacks Run Road over branch of Jacks Run in White Oak Borough, Allegheny County.

PROJECT FUNDING	FUND CODE	2023	2024	2025	2026	TOTAL
Construction						
State	185	\$1,500,000.0				\$1,500,000.00
		\$1,500,000.00				\$1,500,000.00

2023 - 2026 Total Programmed Amount \$1,500,000.00

<u>SR</u>	<u>Project Name</u>	<u>Project #</u>	<u>Municipality</u>	<u>Sponsor</u>	<u>Map #</u>
48	Mossie Blvd-PA 130 to Haymaker	100782	Monroeville	PennDOT	11

Est Let Date **Air Quality** **Invest Cat** **Location:** Resurfacing on Mossie Boulevard from PA 130 to Haymaker Road in Monroeville Borough, Allegheny County.
 3/15/2025 Exempt ROAD PRESV

Description: Resurfacing on Mossie Boulevard from PA 130 to Haymaker Road in Monroeville Borough, Allegheny County.

PROJECT FUNDING	FUND CODE	2023	2024	2025	2026	TOTAL
Preliminary Engineering						
Federal	NHPP	\$250,000.00	\$179,710.00			\$429,710.00
Construction						
Federal	STP			\$1,200,000.0		\$1,200,000.00
State	581			\$300,000.00	\$3,103,385.0	\$3,403,385.00
		\$250,000.00	\$179,710.00	\$1,500,000.00	\$3,103,385.00	\$5,033,095.00

2023 - 2026 Total Programmed Amount \$5,033,095.00

Allegheny County PennDOT District 11

SR	Project Name	Project #	Municipality	Sponsor	Map #
50	PA 50 -I79-Vanadium	28010	Collier	PennDOT	12

Est Let Date **Air Quality** **Invest Cat** **Location:** Located on SR 50 (Washington Pike) from Thoms Run Road to Mayer Street in Collier Township, Allegheny County.
 7/28/2022 Significant New Cap

Description: Lane widening and signal upgrades on SR 50 (Washington Pike) from Thoms Run Road to Mayer Street in Collier Township, Allegheny County.

PROJECT FUNDING	FUND CODE	2023	2024	2025	2026	TOTAL
Utilities						
Federal	NHPP	\$500,000.00				\$500,000.00
Right of Way						
Federal	NHPP	\$4,000,000.0				\$4,000,000.00
Construction						
Federal	NHPP		\$2,500,000.0	\$2,500,000.0		\$5,000,000.00
		\$4,500,000.00	\$2,500,000.00	\$2,500,000.00		\$9,500,000.00
2023 - 2026 Total Programmed Amount						\$9,500,000.00

Allegheny County PennDOT District 11

SR	Project Name	Project #	Municipality	Sponsor	Map #
50	PA 50: I-79 to Thoms Run	109640	Collier	PennDOT	13

Est Let Date **Air Quality** **Invest Cat** **Location:** PA 50, from Mayer Street to Great Southern Shopping Center and from I-79 to Thoms Run Road in Collier Township, Allegheny County.
 3/14/2024 Significant SAFE

Description: Roadway widening for additional lanes and intersection improvement of PA 50/I-79, from Mayer Street to Great Southern Shopping Center and from I-79 to Thoms Run Road in Collier Township, Allegheny County.

PROJECT FUNDING	FUND CODE	2023	2024	2025	2026	TOTAL
Final Design						
State	581		\$600,000.00			\$600,000.00
Utilities						
State	581			\$500,000.00		\$500,000.00
Right of Way						
State	581			\$500,000.00		\$500,000.00
			\$600,000.00	\$1,000,000.00		\$1,600,000.00
2023 - 2026 Total Programmed Amount						\$1,600,000.00

Allegheny County PennDOT District 11

SR	Project Name	Project #	Municipality	Sponsor	Map #
50	SR 50 Signal Upgrades	117271	Bridgeville	PennDOT	14

Est Let Date **Air Quality** **Invest Cat** **Location:** Bridgeville, Heidelberg and Carnegie Boroughs and Collier Township
 10/10/2024 Significant EF OPS

Description: Signal upgrades to SR 0050 in Bridgeville, Heidelberg and Carnegie Boroughs and Collier Township, Allegheny County.

PROJECT FUNDING	FUND CODE	2023	2024	2025	2026	TOTAL
Preliminary Engineering						
Federal	CAQ		\$8,000.00			\$8,000.00
State	581		\$2,000.00			\$2,000.00
Construction						
Federal	CAQ			\$2,311,296.0		\$2,311,296.00
State	581			\$577,824.00		\$577,824.00
			\$10,000.00	\$2,889,120.00		\$2,899,120.00

2023 - 2026 Total Programmed Amount \$2,899,120.00

SR	Project Name	Project #	Municipality	Sponsor	Map #
51	PA 51-Clairton Blvd-Adaptive Traffic Signal Syste	110369	Jefferson	PennDOT	15

Est Let Date **Air Quality** **Invest Cat** **Location:** Located on SR 51, Clairton Blvd, from Peters Creek Road to Provost Road in the City of Pittsburgh, Baldwin, Brentwood, Jefferson, Pleasant Hills and Whitehall Boroughs, all within Allegheny County.
 6/15/2023 Significant EF OPS

Description: Design and Construction of an Adaptive Traffic Signal System along SR 51, Clairton Boulevard, from Peters Creek Road to Provost Road in the City of Pittsburgh, Baldwin, Brentwood, Jefferson, Pleasant Hills and Whitehall Boroughs, all within Allegheny County.

PROJECT FUNDING	FUND CODE	2023	2024	2025	2026	TOTAL
Construction						
Federal	CAQ	\$1,584,000.0				\$1,584,000.00
		\$1,584,000.00				\$1,584,000.00

2023 - 2026 Total Programmed Amount \$1,584,000.00

Allegheny County PennDOT District 11

<u>SR</u>	<u>Project Name</u>	<u>Project #</u>	<u>Municipality</u>	<u>Sponsor</u>	<u>Map #</u>
51	SR 51, Clairton Boulevard	111571	Pleasant Hills	PennDOT	16

Est Let Date **Air Quality** **Invest Cat** **Location:** Located on SR 51 (Clairton Boulevard) in Pleasant Hills Boro, Allegheny County
 6/15/2023 Exempt ROAD PRESV

Description: Mill and overlay on SR 51 (Clairton Boulevard) in Pleasant Hills Boro, Allegheny County.

PROJECT FUNDING	FUND CODE	2023	2024	2025	2026	TOTAL
Construction						
Federal	NHPP	\$2,000,000.0	\$6,000,000.0	\$5,445,000.0		\$13,445,000.0
		\$2,000,000.00	\$6,000,000.00	\$5,445,000.00		\$13,445,000.00

2023 - 2026 Total Programmed Amount \$13,445,000.00

<u>SR</u>	<u>Project Name</u>	<u>Project #</u>	<u>Municipality</u>	<u>Sponsor</u>	<u>Map #</u>
65	SR 65 Ramps to Ft. Duq	28309	Pittsburgh	PENNDOT	17

Est Let Date **Air Quality** **Invest Cat** **Location:** SR 0065 to and from the Fort Duquesne Bridge, Ramp A and Ft Duq Bridge over Allegheny River, in the City of Pittsburgh, Allegheny County.
 12/25/2050 Exempt BRDG PRESV

Description: 4 structures preservation on SR 0065 Ramps at the Fort Duquesne Bridge and ramp A, in the City of Pittsburgh, Allegheny County.

PROJECT FUNDING	FUND CODE	2023	2024	2025	2026	TOTAL
Final Design						
Federal	BRIP	\$300,000.00				\$300,000.00
Utilities						
Federal	BRIP		\$50,000.00			\$50,000.00
Right of Way						
Federal	BRIP		\$100,000.00			\$100,000.00
		\$300,000.00	\$150,000.00			\$450,000.00

2023 - 2026 Total Programmed Amount \$450,000.00

Allegheny County PennDOT District 11

<u>SR</u>	<u>Project Name</u>	<u>Project #</u>	<u>Municipality</u>	<u>Sponsor</u>	<u>Map #</u>
79	I-79 at PA 910 Interchange	104328	Marshall	PennDOT	18

Est Let Date **Air Quality** **Invest Cat** **Location:** I79 at SR 910 Interchange in Marshall Township, Allegheny County.
 4/11/2024 Significant EF OPS

Description: This project is on the CMAQ Program for congestion reduction at the I79/PA 910 Interchange by widening and improving traffic flow at on/off ramps to Interstate 79 in Marshall Township, Allegheny County.

PROJECT FUNDING	FUND CODE	2023	2024	2025	2026	TOTAL
Final Design						
Federal	NHPP	\$1,200,000.0				\$1,200,000.00
Utilities						
Federal	NHPP	\$500,000.00				\$500,000.00
Right of Way						
Federal	NHPP		\$2,000,000.0			\$2,000,000.00
Construction						
Federal	CAQ		\$2,600,000.0	\$1,200,000.0		\$3,800,000.00
	NHPP			\$4,000,000.0	\$30,983,000.	\$34,983,000.0
		\$1,700,000.00	\$4,600,000.00	\$5,200,000.00	\$30,983,000.0	\$42,483,000.00
		2023 - 2026 Total Programmed Amount				\$42,483,000.00

Allegheny County PennDOT District 11

SR	Project Name	Project #	Municipality	Sponsor	Map #
136	PA 136 Rainbow Run ov Beckets	100618	Forward	PennDOT	19

Est Let Date **Air Quality** **Invest Cat** **Location:** Located on PA 136, Monongahela Road over Beckets Run intersection with State Route 2013, in Forward Township, Allegheny County
 11/9/2023 Exempt BRDG RECON

Description: Bridge replacement on PA 136, Monongahela Road over Beckets Run, intersection with State Route 2013, in Forward Township, Allegheny County.

PROJECT FUNDING	FUND CODE	2023	2024	2025	2026	TOTAL
Construction						
Federal	STP		\$1,340,000.0			\$1,340,000.00
State	185		\$335,000.00			\$335,000.00
			\$1,675,000.00			\$1,675,000.00

2023 - 2026 Total Programmed Amount \$1,675,000.00

SR	Project Name	Project #	Municipality	Sponsor	Map #
279	Ramp B to I-279 NB	113632	Pittsburgh	PennDOT	20

Est Let Date **Air Quality** **Invest Cat** **Location:** Located on Ramp B over TR 65, RP.C, & Reedsdale in City of Pittsburgh, Allegheny County
 4/13/2028 Exempt BRDG PRESV

Description: Bridge preservation on Ramp B over TR 65, RP.C, & Reedsdale in City of Pittsburgh, Allegheny County

PROJECT FUNDING	FUND CODE	2023	2024	2025	2026	TOTAL
Preliminary Engineering						
State	185	\$280,000.00				\$280,000.00
Final Design						
State	185			\$350,000.00		\$350,000.00
		\$280,000.00		\$350,000.00		\$630,000.00

2023 - 2026 Total Programmed Amount \$630,000.00

Allegheny County PennDOT District 11

SR	Project Name	Project #	Municipality	Sponsor	Map #
279	North Shore Expressway	115515	Pittsburgh	PennDOT	21

Est Let Date **Air Quality** **Invest Cat** **Location:** North of Ft. Duquesne bridge on I-279 in the City of Pittsburgh, Allegheny County.
 12/25/2030 Exempt BRDG PRESV

Description: Bridge preservation on North of Ft. Duquesne bridge on I-279 in the City of Pittsburgh, Allegheny County.

PROJECT FUNDING	FUND CODE	2023	2024	2025	2026	TOTAL
Final Design						
Federal	BRIP	\$300,000.00				\$300,000.00
Utilities						
Federal	BRIP		\$50,000.00			\$50,000.00
Right of Way						
Federal	BRIP		\$100,000.00			\$100,000.00
		\$300,000.00	\$150,000.00			\$450,000.00

2023 - 2026 Total Programmed Amount \$450,000.00

SR	Project Name	Project #	Municipality	Sponsor	Map #
286	SR 286 Signal Upgrades	117274	Plum	PennDOT	22

Est Let Date **Air Quality** **Invest Cat** **Location:** SR 0286 in Plum Borough, Allegheny County
 10/9/2025 Significant EF OPS

Description: Signal upgrades along SR 0286 in Plum Borough, Allegheny County

PROJECT FUNDING	FUND CODE	2023	2024	2025	2026	TOTAL
Preliminary Engineering						
Federal	CAQ			\$4,000.00		\$4,000.00
State	581			\$1,000.00		\$1,000.00
Construction						
Federal	CAQ				\$1,402,129.0	\$1,402,129.00
State	581				\$350,532.00	\$350,532.00
			\$5,000.00	\$1,752,661.00		\$1,757,661.00

2023 - 2026 Total Programmed Amount \$1,757,661.00

Allegheny County PennDOT District 11

SR	Project Name	Project #	Municipality	Sponsor	Map #
366	Tarentum Bridge Ramp 'A'	63306	Tarentum	PennDOT	23

Est Let Date **Air Quality** **Invest Cat** **Location:** Tarentum Boro. Tarentum Ramp "A" over SR 8088
 12/15/2025 Exempt BRDG PRESV

Description: Bridge preservation on Ramp A of the Tarentum Bridge over the Conrail Railroad, 4th Avenue and SR 8088 (Ramp D) in Tarentum Borough, Allegheny County.

PROJECT FUNDING	FUND CODE	2023	2024	2025	2026	TOTAL
Construction						
State	185				\$3,000,000.0	\$3,000,000.00
					\$3,000,000.00	\$3,000,000.00
						2023 - 2026 Total Programmed Amount \$3,000,000.00

Allegheny County PennDOT District 11

SR	Project Name	Project #	Municipality	Sponsor	Map #
366	Tarentum Bridge ov NS RR	100624	Tarentum	PennDOT	24

Est Let Date **Air Quality** **Invest Cat** **Location:** Located on PA 366, Tarentum Bridge over Norfolk Southern Rail and Allegheny River, in Tarentum Borough, Allegheny County.
 12/15/2025 Exempt BRDG RECON

Description: Bridge restoration/replacement on PA 366, Tarentum Bridge over Norfolk Southern Rail and Allegheny River, in Tarentum Borough, Allegheny County.

PROJECT FUNDING	FUND CODE	2023	2024	2025	2026	TOTAL
Preliminary Engineering						
Federal	NHPP	\$1,031,135.0				\$1,031,135.00
Final Design						
State	185	\$1,500,000.0				\$1,500,000.00
Utilities						
State	185		\$600,000.00			\$600,000.00
Right of Way						
State	185		\$600,000.00			\$600,000.00
Construction						
State	185				\$9,000,000.0	\$9,000,000.00
		\$2,531,135.00	\$1,200,000.00		\$9,000,000.00	\$12,731,135.00
2023 - 2026 Total Programmed Amount						\$12,731,135.00

Allegheny County PennDOT District 11

SR	Project Name	Project #	Municipality	Sponsor	Map #
376	I-376/Parkway East A.T.M	94651	Pittsburgh	PennDOT	25
Est Let Date	Air Quality	Invest Cat	Location:		
8/8/2024	Significant	EF OPS	I 376 between the Grant Street interchange (MP 70.5) and the eastern terminus of I-376 at the Pennsylvania Turnpike and US 22 (MP 84.5) in Allegheny County		

Description: The Parkway East Active Traffic Management System (PE ATMS) is an intelligent transportation system (ITS) improvement intended to improve traffic safety and operations on portions of I-376 in Allegheny County, Pennsylvania. The limits of the project are between the Grant Street interchange (MP 70.5) and the eastern terminus of I-376 at the Pennsylvania Turnpike and US 22 (MP 84.5).

PROJECT FUNDING	FUND CODE	2023	2024	2025	2026	TOTAL
Preliminary Engineering						
Federal	NHPP	\$1,000,000.0	\$1,250,000.0			\$2,250,000.00
Final Design						
Federal	NHPP		\$2,250,000.0			\$2,250,000.00
Utilities						
Federal	NHPP		\$523,290.00			\$523,290.00
Construction						
Federal	CAQ		\$235,597.00	\$4,490,883.0	\$2,000,000.0	\$6,726,480.00
	NHPP			\$2,500,000.0	\$2,500,000.0	\$5,000,000.00
	STU				\$6,163,266.0	\$6,163,266.00
		\$1,000,000.00	\$4,258,887.00	\$6,990,883.00	\$10,663,266.0	\$22,913,036.00
2023 - 2026 Total Programmed Amount						\$22,913,036.00

Allegheny County PennDOT District 11

SR	Project Name	Project #	Municipality	Sponsor	Map #
376	I-376/Banksville Interchange	97028	Pittsburgh	PennDOT	26
Est Let Date	Air Quality	Invest Cat	Location: Located on I-376 from the Parkway Center Interchange (SR 8091) to the Fort Pitt Tunnel in the City of Pittsburgh, Allegheny County. Includes US 19 (Banksville Road), US 19/PA 51 at Woodville ramps and Banksville Interchange Ramps (SR 8075).		
3/28/2024	Significant	SAFE			
Description: Interchange improvement on I-376 from the Parkway Center Interchange (SR 8091) to the Fort Pitt Tunnel in the City of Pittsburgh, Allegheny County. Includes US 19 (Banksville Road), PA 51 ramps and Banksville Interchange ramps (SR 8075).					

PROJECT FUNDING	FUND CODE	2023	2024	2025	2026	TOTAL
Final Design						
Federal	CAQ	\$2,697,072.0				\$2,697,072.00
Utilities						
Federal	CAQ		\$1,301,464.0			\$1,301,464.00
Right of Way						
Federal	CAQ		\$1,301,464.0			\$1,301,464.00
Construction						
Federal	CAQ			\$3,180,535.0	\$3,219,722.0	\$6,400,257.00
	NHPP			\$2,904,000.0	\$1,999,000.0	\$4,903,000.00
		\$2,697,072.00	\$2,602,928.00	\$6,084,535.00	\$5,218,722.00	\$16,603,257.00
2023 - 2026 Total Programmed Amount						\$16,603,257.00

Allegheny County PennDOT District 11

<u>SR</u>	<u>Project Name</u>	<u>Project #</u>	<u>Municipality</u>	<u>Sponsor</u>	<u>Map #</u>
837	Eighth Ave ov Homestead Run	78441	Munhall	PennDOT	27

Est Let Date **Air Quality** **Invest Cat** **Location:** Located on SR 0837, Eighth Avenue over Homestead Run in Munhall Borough, Allegheny County.
 5/25/2023 Exempt BRDG RECON

Description: Bridge replacement/restoration on SR 0837 (Eighth Avenue) over Homestead Run in Munhall Borough, Allegheny County.

PROJECT FUNDING	FUND CODE	2023	2024	2025	2026	TOTAL
Construction						
State	185		\$3,000,000.0			\$3,000,000.00
			\$3,000,000.00			\$3,000,000.00
2023 - 2026 Total Programmed Amount						\$3,000,000.00

<u>SR</u>	<u>Project Name</u>	<u>Project #</u>	<u>Municipality</u>	<u>Sponsor</u>	<u>Map #</u>
837	Seventh Ave/W. Eighth Ave.	96559	West Homestead	PennDOT	28

Est Let Date **Air Quality** **Invest Cat** **Location:** SR 837 from Homestead Bridge to Baldwin Road in West Homestead and Baldwin Boroughs, Allegheny County
 12/9/2021 Exempt ROAD RECON

Description: Concrete reconstruction on SR 837, from Neel Street 1.2 miles to the railroad overpass bridge in West Homestead and Baldwin Boroughs, Allegheny County.

PROJECT FUNDING	FUND CODE	2023	2024	2025	2026	TOTAL
Construction						
Federal	NHPP	\$500,000.00				\$500,000.00
		\$500,000.00				\$500,000.00
2023 - 2026 Total Programmed Amount						\$500,000.00

Allegheny County PennDOT District 11

SR	Project Name	Project #	Municipality	Sponsor	Map #
837	PA 837 Slide Remediation	114193	West Mifflin	PennDOT	29

Est Let Date	Air Quality	Invest Cat	Location:
10/19/2023	Exempt	SLIDES	Located on PA 837, North State Street in West Mifflin Borough, Allegheny County

Description: Slide Remediation on PA 837, North State Street in West Mifflin Borough, Allegheny County.

PROJECT FUNDING	FUND CODE	2023	2024	2025	2026	TOTAL
Final Design						
State	581	\$350,000.00				\$350,000.00
Utilities						
State	581	\$150,000.00				\$150,000.00
Right of Way						
State	581	\$150,000.00				\$150,000.00
Construction						
Federal	NHPP		\$7,000,000.0	\$8,000,000.0		\$15,000,000.0
		\$650,000.00	\$7,000,000.00	\$8,000,000.00		\$15,650,000.00
2023 - 2026 Total Programmed Amount						\$15,650,000.00

Allegheny County PennDOT District 11

SR	Project Name	Project #	Municipality	Sponsor	Map #
885	MA08 - Glenwood Bridge	93419	Pittsburgh	Allegheny County	30

Est Let Date	Air Quality	Invest Cat	Location:
10/6/2022	Exempt	BRDG PRESV	SR 885 over Monongahela River, Carson Street, NS and CSX rail lines in City of Pittsburgh, Allegheny County

Description: (Sponsor = Allegheny) Bridge preservation on Glenwood Bridge from the intersection of Glass Run Road at SR 885 over Monongahela River, Carson Street, NS and CSX rail lines in City of Pittsburgh, Allegheny County.

PROJECT FUNDING	FUND CODE	2023	2024	2025	2026	TOTAL
Construction						
Federal	NHPP	\$1,600,000.0	\$1,600,000.0			\$3,200,000.00
State	183	\$300,000.00	\$300,000.00			\$600,000.00
Local	Loc	\$100,000.00	\$100,000.00			\$200,000.00
		\$2,000,000.00	\$2,000,000.00			\$4,000,000.00

2023 - 2026 Total Programmed Amount \$4,000,000.00

SR	Project Name	Project #	Municipality	Sponsor	Map #
885	Bates Street Improvement	98125	Pittsburgh	PennDOT	31

Est Let Date	Air Quality	Invest Cat	Location:
1/10/2025	Significant	SAFE	Located on S.R. 885 (Bates Street) from Second Ave. to Boulevard of the Allies in the City of Pittsburgh, Allegheny County.

Description: Widening from 2 lanes to 4 lanes on S.R. 885 (Bates Street) from Second Ave. to Boulevard of the Allies in the City of Pittsburgh, Allegheny County.

PROJECT FUNDING	FUND CODE	2023	2024	2025	2026	TOTAL
Preliminary Engineering						
State	e581	\$1,000,000.0				\$1,000,000.00
		\$1,000,000.00				\$1,000,000.00

2023 - 2026 Total Programmed Amount \$1,000,000.00

Allegheny County PennDOT District 11

SR	Project Name	Project #	Municipality	Sponsor	Map #
910	PA 910 over Deer Creek 2	109558	West Deer	PennDOT	32

Est Let Date **Air Quality** **Invest Cat** **Location:** Located on SR 910 over Deer Creek in West Deer Township, Allegheny County
 4/13/2023 Exempt BRDG RECON

Description: Bridge replacement on SR 910 over Deer Creek in West Deer Township, Allegheny County

PROJECT FUNDING	FUND CODE	2023	2024	2025	2026	TOTAL
Construction						
Federal	BRIP	\$1,600,000.0				\$1,600,000.00
State	185	\$400,000.00				\$400,000.00
		\$2,000,000.00				\$2,000,000.00

2023 - 2026 Total Programmed Amount \$2,000,000.00

SR	Project Name	Project #	Municipality	Sponsor	Map #
978	Bateman Road Bridge	63330	North Fayette	PennDOT	33

Est Let Date **Air Quality** **Invest Cat** **Location:** Located on Bateman Road Bridge over North Branch Robinson Run in North Fayette Township, Allegheny County.
 6/15/2027 Exempt BRDG RECON

Description: Rehabilitation/Replacement of the Bateman Road Bridge over North Branch Robinson Run in North Fayette Township, Allegheny County.

PROJECT FUNDING	FUND CODE	2023	2024	2025	2026	TOTAL
Final Design						
State	185		\$450,000.00			\$450,000.00
Utilities						
State	185			\$100,000.00		\$100,000.00
Right of Way						
State	185			\$100,000.00		\$100,000.00
			\$450,000.00	\$200,000.00		\$650,000.00

2023 - 2026 Total Programmed Amount \$650,000.00

Allegheny County PennDOT District 11

SR	Project Name	Project #	Municipality	Sponsor	Map #
978	Millers Run ov Dolphin Rn	100636	South Fayette	PennDOT	34

Est Let Date **Air Quality** **Invest Cat** **Location:** Bridge replacement on PA 978, Millers Run Road over Dolphin Run, near State Route 3026, in South Fayette Township
 3/16/2023 Exempt BRDG RECON

Description: Bridge replacement or rehabilitation on PA 978, Millers Run Road over Dolphin Run, near State Route 3026, in South Fayette Township, Allegheny County

PROJECT FUNDING	FUND CODE	2023	2024	2025	2026	TOTAL
Right of Way						
State	185	\$800,000.00				\$800,000.00
Construction						
State	185		\$1,500,000.0			\$1,500,000.00
		\$800,000.00	\$1,500,000.00			\$2,300,000.00

2023 - 2026 Total Programmed Amount \$2,300,000.00

SR	Project Name	Project #	Municipality	Sponsor	Map #
978	Clinton Rd ov NB Robinson	100637	North Fayette	PennDOT	35

Est Let Date **Air Quality** **Invest Cat** **Location:** PA 978, Clinton Road over North Branch Robinson Run, in North Fayette Township, Allegheny County
 2/15/2027 Exempt BRDG RECON

Description: Bridge replacement/rehabilitation on PA 978, Clinton Road over North Branch Robinson Run, in North Fayette Township, Allegheny County

PROJECT FUNDING	FUND CODE	2023	2024	2025	2026	TOTAL
Final Design						
State	185			\$450,000.00		\$450,000.00
Utilities						
State	185			\$100,000.00		\$100,000.00
Right of Way						
State	185			\$50,000.00		\$50,000.00
				\$600,000.00		\$600,000.00

2023 - 2026 Total Programmed Amount \$600,000.00

Allegheny County PennDOT District 11

SR	Project Name		Project #	Municipality	Sponsor	Map #
1004	Kittanning St Flood Control		116096	Ohara	PennDOT	36

Est Let Date **Air Quality** **Invest Cat** **Location:** SR 1004, Kittanning Pike/Kirkwood Drive in O'Hara Township.
 3/15/2026 Exempt OTHER

Description: Culvert replacement and flood mitigation on SR 1004, Kittanning Pike/Kirkwood Drive in O'Hara Township.

PROJECT FUNDING	FUND CODE	2023	2024	2025	2026	TOTAL
Preliminary Engineering						
Federal	STP	\$240,000.00				\$240,000.00
State	185	\$60,000.00				\$60,000.00
		\$300,000.00				\$300,000.00

2023 - 2026 Total Programmed Amount \$300,000.00

SR	Project Name		Project #	Municipality	Sponsor	Map #
1005	Highland Park Bridge		109549	Sharpsburg	PennDOT	37

Est Let Date **Air Quality** **Invest Cat** **Location:** Located on SR 1005 (Highland Park) in Sharpsburg Borough, Allegheny County
 4/14/2027 Exempt BRDG PRESV

Description: Bridge preservation on SR 1005 (Highland Park) over Allegheny River, Norfolk Southern Railway and AVR Railroad in Sharpsburg Borough, Allegheny County.

PROJECT FUNDING	FUND CODE	2023	2024	2025	2026	TOTAL
Final Design						
State	581			\$650,000.00		\$650,000.00
Utilities						
State	581			\$50,000.00		\$50,000.00
				\$700,000.00		\$700,000.00

2023 - 2026 Total Programmed Amount \$700,000.00

Allegheny County PennDOT District 11

SR	Project Name	Project #	Municipality	Sponsor	Map #
1038	New Kensington Bridge	63515	East Deer	PennDOT	38

Est Let Date **Air Quality** **Invest Cat** **Location:** Located on SR 1038 over Allegheny River in East Deer Township, Allegheny County.
 12/8/2022 Exempt BRDG PRESV

Description: Bridge preservation on SR 1038 over Allegheny River in East Deer Township, Allegheny County.

PROJECT FUNDING	FUND CODE	2023	2024	2025	2026	TOTAL
Construction						
Federal	BRIP	\$8,716,000.0	\$4,192,000.0	\$4,092,000.0		\$17,000,000.0
		\$8,716,000.00	\$4,192,000.00	\$4,092,000.00		\$17,000,000.00
		2023 - 2026 Total Programmed Amount				\$17,000,000.00

Allegheny County PennDOT District 11

SR	Project Name	Project #	Municipality	Sponsor	Map #
2010	Lovedale Rd Br/Wylie Rn	74319	Elizabeth	PennDOT	39

Est Let Date	Air Quality	Invest Cat	Location:
4/15/2024	Exempt	BRDG RECON	Located on SR 2010, Lovedale Road over Wylie Run in Elizabeth Township.& Lincoln Borough, Allegheny County

Description: Bridge Replacement on SR 2010, Lovedale Road over Wylie Run in Elizabeth Township.& Lincoln Borough, Allegheny County

PROJECT FUNDING	FUND CODE	2023	2024	2025	2026	TOTAL
Preliminary Engineering						
State	581	\$200,000.00				\$200,000.00
Final Design						
State	581		\$600,000.00			\$600,000.00
Utilities						
State	581		\$100,000.00			\$100,000.00
Right of Way						
State	581		\$150,000.00			\$150,000.00
Construction						
State	581			\$2,000,000.0		\$2,000,000.00
		\$200,000.00	\$850,000.00	\$2,000,000.00		\$3,050,000.00
2023 - 2026 Total Programmed Amount						\$3,050,000.00

Allegheny County PennDOT District 11

SR	Project Name	Project #	Municipality	Sponsor	Map #
2010	SR 2010, Lovedale Road Wall Remediation	114194	Elizabeth	PennDOT	40

Est Let Date	Air Quality	Invest Cat	Location:
4/15/2024	Exempt	SLIDES	Located on SR 2010, Lovedale Road in Elizabeth Township and Lincoln Boro, Allegheny County

Description: Replace failing walls on SR 2010, Lovedale Road in Elizabeth Township and Lincoln Boro, Allegheny County

PROJECT FUNDING	FUND CODE	2023	2024	2025	2026	TOTAL
Final Design						
State	581	\$350,000.00				\$350,000.00
Utilities						
State	581	\$150,000.00				\$150,000.00
Right of Way						
State	581	\$250,000.00				\$250,000.00
Construction						
State	581			\$3,032,385.0	\$6,967,615.0	\$10,000,000.0
		\$750,000.00		\$3,032,385.00	\$6,967,615.00	\$10,750,000.00

2023 - 2026 Total Programmed Amount \$10,750,000.00

SR	Project Name	Project #	Municipality	Sponsor	Map #
2031	SR 2031 ov Long Run	89129	White Oak	PennDOT	41

Est Let Date	Air Quality	Invest Cat	Location:
3/16/2023	Exempt	BRDG RECON	Bridge replacement on State Route 2031, Lincoln Way, over Long Run, 237 feet east of State Route 48 in White Oak Borough

Description: Bridge replacement on SR 2031, Lincoln Way, over Long Run in White Oak Borough, Allegheny County

PROJECT FUNDING	FUND CODE	2023	2024	2025	2026	TOTAL
Construction						
State	185		\$2,500,000.0			\$2,500,000.00
			\$2,500,000.00			\$2,500,000.00

2023 - 2026 Total Programmed Amount \$2,500,000.00

Allegheny County PennDOT District 11

SR	Project Name		Project #	Municipality	Sponsor	Map #
2040	2040/Ceco Dr to Brownsville Rd		28025	Pleasant Hills	PennDOT	42
Est Let Date	Air Quality	Invest Cat	Location: Located on SR 2040 (Lebanon Church) from Ceco Drive to Brownsville Road in Baldwin, West Mifflin, Pleasant Hills Borough in Allegheny County. Also include SR 885, from Clairton Road to Lebanon Road.			
9/14/2023	Exempt	ROAD PRESV				
Description: Widening, mill and overlay, patch, minor bridge repair on SR 2040 (Lebanon Church) from Ceco Drive to Brownsville Road in Baldwin, West Mifflin, Pleasant Hills and Allegheny County. Also include SR 885, from Clairton Road to Lebanon Road.						

PROJECT FUNDING	FUND CODE	2023	2024	2025	2026	TOTAL
Construction						
Federal	HSIP	\$1,611,524.0				\$1,611,524.00
	STU	\$3,579,449.0	\$2,917,213.0	\$4,571,498.0		\$11,068,160.00
State	581	\$750,000.00	\$2,788,700.0	\$4,781,616.0		\$8,320,316.00
		\$5,940,973.00	\$5,705,913.00	\$9,353,114.00		\$21,000,000.00

2023 - 2026 Total Programmed Amount \$21,000,000.00

SR	Project Name		Project #	Municipality	Sponsor	Map #
2046	Streets Run Road		91796	Baldwin	PennDOT	43
Est Let Date	Air Quality	Invest Cat	Location: Located on SR 2046 (Streets Run Road) from Prospect Road to Baldwin Road in Baldwin and West Mifflin Boroughs, Allegheny County.			
4/15/2028	Exempt	ROAD PRESV				
Description: Mill & overlay on SR 2046 (Streets Run Road) from Prospect Road to Baldwin Road in Baldwin and West Mifflin Boroughs, Allegheny County.						

PROJECT FUNDING	FUND CODE	2023	2024	2025	2026	TOTAL
Preliminary Engineering						
State	581				\$300,000.00	\$300,000.00
					\$300,000.00	\$300,000.00

2023 - 2026 Total Programmed Amount \$300,000.00

Allegheny County PennDOT District 11

SR	Project Name	Project #	Municipality	Sponsor	Map #
2048	2048 Wm Penn Hwy/I-376 Ramp to PA 48	27225	Churchill	PennDOT	44
Est Let Date	Air Quality	Invest Cat	Location: Located on SR 2048 (Business 22) from Interstate 376 in Churchill to SR 48, Churchill and Monroeville Borough and Wilkins Township, Allegheny County.		
12/8/2022	Exempt	ROAD PRESV			
Description: Mill and overlay, mountable curb, guide rail, drainage on SR 2048 (Business 22) from Interstate 376 in Churchill to SR 48, Churchill and Monroeville Borough and Wilkins Township, Allegheny County.					

PROJECT FUNDING	FUND CODE	2023	2024	2025	2026	TOTAL
Construction						
Federal	NHPP	\$5,083,200.0	\$5,453,000.0			\$10,536,200.0
	sSTP	\$225,000.00	\$225,000.00			\$450,000.00
State	185	\$2,100,000.0	\$3,337,200.0			\$5,437,200.00
	581	\$2,363,300.0	\$663,300.00			\$3,026,600.00
		\$9,771,500.00	\$9,678,500.00			\$19,450,000.00
2023 - 2026 Total Programmed Amount						\$19,450,000.00

Allegheny County PennDOT District 11

SR	Project Name		Project #	Municipality	Sponsor	Map #
2058	Verona Road Bridge		89077	Penn Hills	PennDOT	45
Est Let Date	Air Quality	Invest Cat	Location: Located on State Route 2058 (Verona Road) over Sandy Creek in Penn Hills Borough, Allegheny County, ,			
4/15/2027	Exempt	BRDG RECON				
Description: Bridge Replacement or restoration on State Route 2058 (Verona Road) over Sandy Creek in Penn Hills Borough, Allegheny County						

PROJECT FUNDING	FUND CODE	2023	2024	2025	2026	TOTAL
Final Design						
State	185		\$500,000.00			\$500,000.00
Utilities						
State	185			\$50,000.00		\$50,000.00
Right of Way						
State	185			\$750,000.00		\$750,000.00
			\$500,000.00	\$800,000.00		\$1,300,000.00
2023 - 2026 Total Programmed Amount						\$1,300,000.00

SR	Project Name		Project #	Municipality	Sponsor	Map #
2070	Indiana Drive Culvert		78231	Penn Hills	PennDOT	46
Est Let Date	Air Quality	Invest Cat	Location: Located on SR 2070, Indiana Drive over Small Stream in Penn Hills Township, Allegheny County			
5/15/2026	Exempt	BRDG RECON				
Description: Bridge replacement on SR 2070, Indiana Drive over Small Stream in Penn Hills Township, Allegheny County						

PROJECT FUNDING	FUND CODE	2023	2024	2025	2026	TOTAL
Final Design						
State	185		\$350,000.00			\$350,000.00
Construction						
State	185				\$1,000,000.00	\$1,000,000.00
			\$350,000.00		\$1,000,000.00	\$1,350,000.00
2023 - 2026 Total Programmed Amount						\$1,350,000.00

Allegheny County PennDOT District 11

<u>SR</u>	<u>Project Name</u>	<u>Project #</u>	<u>Municipality</u>	<u>Sponsor</u>	<u>Map #</u>
2084	SR 2084, Milltown Road Slide	115774	Plum	PennDOT	47

Est Let Date **Air Quality** **Invest Cat** **Location:** Located on SR 2084, Milltown Road in Plum Boro, Allegheny County
 1/26/2023 Exempt SLIDES

Description: Slide remediation on SR 2084, Milltown Road in Plum Boro, Allegheny County

PROJECT FUNDING	FUND CODE	2023	2024	2025	2026	TOTAL
Construction						
State	581	\$800,000.00	\$800,000.00			\$1,600,000.00
		\$800,000.00	\$800,000.00			\$1,600,000.00

2023 - 2026 Total Programmed Amount \$1,600,000.00

<u>SR</u>	<u>Project Name</u>	<u>Project #</u>	<u>Municipality</u>	<u>Sponsor</u>	<u>Map #</u>
2112	Electric Ave ov Falls Run	78232	North Braddock	PennDOT	48

Est Let Date **Air Quality** **Invest Cat** **Location:** Located on SR 2112, Electric Avenue over Falls Run in East Pittsburgh and Turtle Creek Boroughs, Allegheny County
 4/17/2025 Exempt BRDG RECON

Description: Bridge restoration/replacement on SR 2112, Electric Avenue over Falls Run in East Pittsburgh and Turtle Creek Boroughs, Allegheny County.

PROJECT FUNDING	FUND CODE	2023	2024	2025	2026	TOTAL
Final Design						
State	185			\$450,000.00		\$450,000.00
Utilities						
State	185			\$100,000.00		\$100,000.00
Right of Way						
State	185			\$100,000.00		\$100,000.00
				\$650,000.00		\$650,000.00

2023 - 2026 Total Programmed Amount \$650,000.00

Allegheny County PennDOT District 11

SR	Project Name	Project #	Municipality	Sponsor	Map #
2114	McKeesport Duquesne Bridge	63583	Duquesne	PennDOT	49

Est Let Date **Air Quality** **Invest Cat** **Location:** Located on SR 2114 (McKeesport-Duquesne Bridge) over the Monongahela River and railroad in the City of Duquesne and McKeesport, Allegheny County.

4/27/2023 Exempt BRDG PRESV

Description: Bridge preservation on SR 2114 (McKeesport-Duquesne Bridge) over the Monongahela River and railroad in the City of Duquesne and McKeesport, Allegheny County.

PROJECT FUNDING	FUND CODE	2023	2024	2025	2026	TOTAL
Construction						
Federal	BRIP	\$5,500,000.0	\$3,000,000.0	\$1,200,000.0		\$9,700,000.00
	NHPP	\$7,894,000.0	\$3,000,000.0	\$5,456,000.0		\$16,350,000.0
		\$13,394,000.0	\$6,000,000.00	\$6,656,000.00		\$26,050,000.00

2023 - 2026 Total Programmed Amount \$26,050,000.00

SR	Project Name	Project #	Municipality	Sponsor	Map #
2128	Tenth Street Bypass	81750	Pittsburgh	PennDOT	50

Est Let Date **Air Quality** **Invest Cat** **Location:** Located on SR 2128, from Fort Duquesne Bridge/South End Interchange to Fort Duquesne Boulevard near David L. Lawrence Convention Center in the City of Pittsburgh, Allegheny County.

12/8/2022 Exempt ROAD PRESV

Description: Concrete Reconstruction on SR 2128, from Fort Duquesne Bridge/South End Interchange to Fort Duquesne Boulevard near David L. Lawrence Convention Center in the City of Pittsburgh, Allegheny County

PROJECT FUNDING	FUND CODE	2023	2024	2025	2026	TOTAL
Construction						
Federal	NHPP	\$1,500,000.0				\$1,500,000.00
		\$1,500,000.00				\$1,500,000.00

2023 - 2026 Total Programmed Amount \$1,500,000.00

Allegheny County PennDOT District 11

SR	Project Name	Project #	Municipality	Sponsor	Map #
3003	SR 3003 (Washington Pike) Improvements	114287	South Fayette	PennDOT	51

Est Let Date	Air Quality	Invest Cat	Location:	Located on SR 3003, Washington Pike between SR 3006 (Boyce Road) and Alpine Road in South Fayette Township, Allegheny County.
6/15/2024	Significant	SAFE		

Description: Safety improvement on SR 3003, Washington Pike between SR 3006 (Boyce Road) and Alpine Road in South Fayette Township, Allegheny County.

PROJECT FUNDING	FUND CODE	2023	2024	2025	2026	TOTAL
Final Design						
Federal	CAQ	\$240,000.00				\$240,000.00
State	581	\$60,000.00				\$60,000.00
Utilities						
Federal	CAQ		\$200,000.00			\$200,000.00
State	581		\$50,000.00			\$50,000.00
Right of Way						
Federal	CAQ		\$320,000.00			\$320,000.00
State	581		\$80,000.00			\$80,000.00
Construction						
Federal	CAQ			\$1,200,000.0		\$1,200,000.00
State	581			\$300,000.00		\$300,000.00
		\$300,000.00	\$650,000.00	\$1,500,000.00		\$2,450,000.00
2023 - 2026 Total Programmed Amount						\$2,450,000.00

Allegheny County PennDOT District 11

SR	Project Name	Project #	Municipality	Sponsor	Map #
3004	McLaughlin Run Rd #2	63558	Bridgeville	PennDOT	52

Est Let Date	Air Quality	Invest Cat	Location:
1/25/2024	Exempt	BRDG RECON	Located on SR 3004, McLaughlin Run Rd over McLaughlin Run in Bridgeville Borough, Allegheny County.

Description: Bridge replacement or restoration on SR 3004, McLaughlin Run Road over McLaughlin Run in Bridgeville Borough, Allegheny County.

PROJECT FUNDING	FUND CODE	2023	2024	2025	2026	TOTAL
Final Design						
State	185		\$500,000.00			\$500,000.00
Utilities						
State	185		\$50,000.00			\$50,000.00
Right of Way						
State	185		\$50,000.00			\$50,000.00
Construction						
State	185			\$2,000,000.0		\$2,000,000.00
			\$600,000.00	\$2,000,000.00		\$2,600,000.00
2023 - 2026 Total Programmed Amount						\$2,600,000.00

Allegheny County PennDOT District 11

SR	Project Name	Project #	Municipality	Sponsor	Map #
3015	SR 3015 ov Lick Run Creek	105451	South Park	PennDOT	53

Est Let Date	Air Quality	Invest Cat	Location:
2/29/2024	Exempt	BRDG RECON	Located on SR 3015 (Cochran Mills Road) over Lick Run Creek in Jefferson Hills Boro, Allegheny County.

Description: Bridge rehabilitation/replacement on SR 3015 (Cochran Mills Road) over Lick Run Creek in Jefferson Hills Borough, Allegheny County.

PROJECT FUNDING	FUND CODE	2023	2024	2025	2026	TOTAL
Final Design						
Federal	BOF	\$480,000.00				\$480,000.00
State	185	\$120,000.00				\$120,000.00
Utilities						
Federal	BOF	\$24,000.00				\$24,000.00
State	185	\$6,000.00				\$6,000.00
Right of Way						
Federal	BOF	\$140,000.00				\$140,000.00
State	185	\$35,000.00				\$35,000.00
Construction						
State	185			\$3,000,000.0		\$3,000,000.00
		\$805,000.00		\$3,000,000.00		\$3,805,000.00

2023 - 2026 Total Programmed Amount \$3,805,000.00

Allegheny County PennDOT District 11

SR	Project Name	Project #	Municipality	Sponsor	Map #
3028	Presto Sygan Road Bridge	109548	South Fayette	PennDOT	54

Est Let Date	Air Quality	Invest Cat	Location:
12/25/2050	Exempt	BRDG RECON	Located on SR 3028 (Presto Sygan Road) in South Fayette Township, Allegheny County

Description: Bridge replacement on SR 3028 (Presto Sygan Road) in South Fayette Township, Allegheny County

PROJECT FUNDING	FUND CODE	2023	2024	2025	2026	TOTAL
Preliminary Engineering						
Federal	BOF	\$400,000.00				\$400,000.00
State	185	\$100,000.00				\$100,000.00
Final Design						
State	185			\$500,000.00		\$500,000.00
		\$500,000.00		\$500,000.00		\$1,000,000.00
2023 - 2026 Total Programmed Amount						\$1,000,000.00

Allegheny County PennDOT District 11

SR	Project Name	Project #	Municipality	Sponsor	Map #
3034	SR 3034, Chartiers St Slide Remediation	114195	Bridgeville	PennDOT	55
Est Let Date	Air Quality	Invest Cat	Location: Located on SR 3034, Chartiers Street from Dewey Ave to Mayview Street in Bridgeville Boro, Allegheny County		
1/25/2024	Exempt	SLIDES			
Description: Slide remediation on SR 3034, Chartiers Street from Dewey Ave to Mayview Street in Bridgeville Boro, Allegheny County					

PROJECT FUNDING	FUND CODE	2023	2024	2025	2026	TOTAL
Utilities						
State	581	\$100,000.00				\$100,000.00
Right of Way						
State	581	\$200,000.00				\$200,000.00
Construction						
Federal	STP			\$3,000,000.0		\$3,000,000.00
State	581		\$2,700,000.0	\$2,500,000.0		\$5,200,000.00
		\$300,000.00	\$2,700,000.00	\$5,500,000.00		\$8,500,000.00
2023 - 2026 Total Programmed Amount						\$8,500,000.00

SR	Project Name	Project #	Municipality	Sponsor	Map #
3035	SR 3035/Weyman Br ov Saw Mill Rn	73051	Whitehall	PennDOT	56
Est Let Date	Air Quality	Invest Cat	Location: Located on SR 3035, Weyman Road Bridge over Saw Mill Run in Whitehall Borough, Allegheny County.		
4/13/2023	Exempt	BRDG RECON			
Description: Bridge replacement on SR 3035, Weyman Road Bridge over Saw Mill Run in Whitehall Borough, Allegheny County.					

PROJECT FUNDING	FUND CODE	2023	2024	2025	2026	TOTAL
Construction						
State	185	\$1,700,000.0				\$1,700,000.00
		\$1,700,000.00				\$1,700,000.00
2023 - 2026 Total Programmed Amount						\$1,700,000.00

Allegheny County PennDOT District 11

SR	Project Name	Project #	Municipality	Sponsor	Map #
3041	Campbell's Run Road	27219	Robinson	Allegheny County	57

Est Let Date **Air Quality** **Invest Cat** **Location:** Located on Campbell's Run Road from McMichael Road to Keiner's Lane in Robinson and Collier Townships, Allegheny County, FC=16, Urban Minor Arterial
 12/14/2023 Significant ROAD PRESV

Description: (Sponsor = Allegheny County) Highway reconstruction on Campbell's Run Road from McMichael Road to Keiner's Lane in Robinson and Collier Townships, Allegheny County. Widen roadway to 24 feet, and upgrade intersection.

PROJECT FUNDING	FUND CODE	2023	2024	2025	2026	TOTAL
Construction						
Federal	STU		\$5,250,000.0	\$4,600,000.0	\$11,000,000.	\$20,850,000.0
Local	Loc		\$1,312,500.0	\$1,150,000.0	\$2,750,000.0	\$5,212,500.00
			\$6,562,500.00	\$5,750,000.00	\$13,750,000.0	\$26,062,500.00

2023 - 2026 Total Programmed Amount \$26,062,500.00

SR	Project Name	Project #	Municipality	Sponsor	Map #
3069	West Liberty Ave ATSPM	110374	Mt Lebanon	PennDOT	58

Est Let Date **Air Quality** **Invest Cat** **Location:** Located at 10 intersections along SR 3069 from Bower Hill Rd in Mt. Lebanon to Pioneer Ave in Dormont, Allegheny County.
 9/15/2022 Significant EF OPS

Description: Installing ATSPM (Automated Traffic Signal Performance Measures) along SR 3069 from Bower Hill Rd in Mt. Lebanon to Pioneer Ave in Dormont, Allegheny County.

PROJECT FUNDING	FUND CODE	2023	2024	2025	2026	TOTAL
Construction						
Federal	CAQ	\$1,000,000.0				\$1,000,000.00
State	581	\$250,000.00				\$250,000.00
		\$1,250,000.00				\$1,250,000.00

2023 - 2026 Total Programmed Amount \$1,250,000.00

Allegheny County PennDOT District 11

SR	Project Name		Project #	Municipality	Sponsor	Map #
3104	McKees Rocks Bridge Phase 3		100701	Mckees Rocks	PennDOT	59
Est Let Date	Air Quality	Invest Cat	Location: Bridge rehabilitation on State Route 3104 (McKees Rocks Bridge) over Ohio River and Norfolk Southern Railroad in the City of Pittsburgh,			
3/9/2028	Exempt	BRDG RECON				
Description: Bridge rehabilitation on State Route 3104 (McKees Rocks Bridge) over Ohio River and Norfolk Southern Railroad in the City of Pittsburgh						

PROJECT FUNDING	FUND CODE	2023	2024	2025	2026	TOTAL
Preliminary Engineering						
Federal	STU				\$5,600,000.0	\$5,600,000.00
State	185				\$1,400,000.0	\$1,400,000.00
					\$7,000,000.00	\$7,000,000.00

2023 - 2026 Total Programmed Amount \$7,000,000.00

SR	Project Name		Project #	Municipality	Sponsor	Map #
4003	SR 4003 - East Street to Babcock Blvd		110353	Pittsburgh	PennDOT	60
Est Let Date	Air Quality	Invest Cat	Location: Located on SR 4003, McKnight Road, from East Street to Babcock Boulevard in the City of Pittsburgh, Allegheny County			
8/7/2023	Exempt	ROAD PRESV				
Description: Mill and overlay on SR 4003, McKnight Road, from East Street to Babcock Boulevard in the City of Pittsburgh, Allegheny County						

PROJECT FUNDING	FUND CODE	2023	2024	2025	2026	TOTAL
Final Design						
State	581	\$125,000.00				\$125,000.00
Construction						
Federal	NHPP		\$5,500,000.0	\$3,564,000.0		\$9,064,000.00
	STP				\$9,976,000.0	\$9,976,000.00
		\$125,000.00	\$5,500,000.00	\$3,564,000.00	\$9,976,000.00	\$19,165,000.00

2023 - 2026 Total Programmed Amount \$19,165,000.00

Allegheny County PennDOT District 11

SR	Project Name		Project #	Municipality	Sponsor	Map #
4011	Rochester Road Culvert		89155	Ross	PennDOT	61
Est Let Date	Air Quality	Invest Cat	Location: Located on SR 4011, Rochester Road over Branch of Lowries Run in Ross Township, Allegheny County			
12/14/2023	Exempt	BRDG RECON				
Description: Bridge Replacement on SR 4011, Rochester Road over Branch of Lowries Run in Ross Township, Allegheny County						

PROJECT FUNDING	FUND CODE	2023	2024	2025	2026	TOTAL
Final Design						
State	185	\$350,000.00				\$350,000.00
Utilities						
State	185	\$50,000.00				\$50,000.00
Right of Way						
State	185	\$100,000.00				\$100,000.00
Construction						
State	185		\$1,250,000.0			\$1,250,000.00
		\$500,000.00	\$1,250,000.00			\$1,750,000.00

2023 - 2026 Total Programmed Amount \$1,750,000.00

SR	Project Name		Project #	Municipality	Sponsor	Map #
4019	SR 4019, Mt. Royal Blvd Slide		115772	Hampton	PennDOT	62
Est Let Date	Air Quality	Invest Cat	Location: Located on SR 4019, Mount Royal Boulevard in Hampton Township, Allegheny County			
1/12/2023	Exempt	SLIDES				
Description: Slide remediation on SR 4019, Mount Royal Boulevard in Hampton Township, Allegheny County						

PROJECT FUNDING	FUND CODE	2023	2024	2025	2026	TOTAL
Construction						
State	581		\$600,000.00			\$600,000.00
			\$600,000.00			\$600,000.00

2023 - 2026 Total Programmed Amount \$600,000.00

Allegheny County PennDOT District 11

SR	Project Name		Project #	Municipality	Sponsor	Map #
4031	Babcock Boulevard Culvert		113629	Pine	PennDOT	63
Est Let Date	Air Quality	Invest Cat	Location: Located on SR 4031, Babcock Boulevard over Branch of Breakneck Creek in Pine Township, Allegheny County			
4/15/2027	Exempt	BRDG RECON				
Description: Bridge replacement on SR 4031, Babcock Boulevard over Branch of Breakneck Creek in Pine Township, Allegheny County						

PROJECT FUNDING	FUND CODE	2023	2024	2025	2026	TOTAL
Preliminary Engineering						
State	185			\$250,000.00		\$250,000.00
				\$250,000.00		\$250,000.00
2023 - 2026 Total Programmed Amount						\$250,000.00

SR	Project Name		Project #	Municipality	Sponsor	Map #
4068	Bakerstown Road Bridge		113631	Richland	PennDOT	64
Est Let Date	Air Quality	Invest Cat	Location: Located on SR 4068, Bakerstown Road over CSX Railroad in Richland Township, Allegheny County			
4/15/2027	Exempt	BRDG RECON				
Description: Bridge rehabilitation/replacement on SR 4068, Bakerstown Road over CSX Railroad in Richland Township, Allegheny County						

PROJECT FUNDING	FUND CODE	2023	2024	2025	2026	TOTAL
Preliminary Engineering						
State	185			\$400,000.00		\$400,000.00
Final Design						
State	185				\$500,000.00	\$500,000.00
				\$400,000.00	\$500,000.00	\$900,000.00
2023 - 2026 Total Programmed Amount						\$900,000.00

Allegheny County PennDOT District 11

SR	Project Name		Project #	Municipality	Sponsor	Map #
4070	Wildwood Rd over BP RR		78427	Hampton	PennDOT	65
Est Let Date	Air Quality	Invest Cat	Location: SR 4070, Wildwood Road over CSX Railroad in Hampton Township, Allegheny County.1.5 miles west of SR 8.			
6/9/2022	Exempt	BRDG RECON				
Description: Superstructure replacement on SR 4070, Wildwood Road over CSX Railroad in Hampton Township, Allegheny County.						

PROJECT FUNDING	FUND CODE	2023	2024	2025	2026	TOTAL
Construction						
Federal	BRIP	\$3,000,000.0	\$4,000,000.0			\$7,000,000.00
		\$3,000,000.00	\$4,000,000.00			\$7,000,000.00
2023 - 2026 Total Programmed Amount						\$7,000,000.00

SR	Project Name		Project #	Municipality	Sponsor	Map #
4165	Glenfield Viaduct Bridge		109570	Glenfield	PennDOT	66
Est Let Date	Air Quality	Invest Cat	Location: Located on SR 4165 (Glenfield Viaduct Bridge) over the Norfolk Southern Railroad in Glenfield Boro, Allegheny County			
4/11/2024	Exempt	BRDG PRESV				
Description: Bridge Preservation on SR 4165 (Glenfield Viaduct Bridge) over the Norfolk Southern Railroad in Glenfield Boro, Allegheny County.						

PROJECT FUNDING	FUND CODE	2023	2024	2025	2026	TOTAL
Final Design						
State	185		\$300,000.00			\$300,000.00
Utilities						
State	185			\$50,000.00		\$50,000.00
Right of Way						
State	185			\$50,000.00		\$50,000.00
			\$300,000.00	\$100,000.00		\$400,000.00
2023 - 2026 Total Programmed Amount						\$400,000.00

Allegheny County PennDOT District 11

SR	Project Name	Project #	Municipality	Sponsor	Map #
7102	Steen Road Bridge	117473	Collier	Collier Township	67

Est Let Date **Air Quality** **Invest Cat** **Location:** Steen Road Bridge in Collier Township, Allegheny County
 Exempt BRDG RECON

Description: Bridge rehabilitation on Steen Road Bridge in Collier Township, Allegheny County

PROJECT FUNDING	FUND CODE	2023	2024	2025	2026	TOTAL
Preliminary Engineering						
Federal	BOF	\$640,000.00				\$640,000.00
Local	Loc	\$160,000.00				\$160,000.00
		\$800,000.00				\$800,000.00

2023 - 2026 Total Programmed Amount \$800,000.00

SR	Project Name	Project #	Municipality	Sponsor	Map #
7104	Days Run Bridge No. 3 (DY03)	27322	East Deer	Allegheny County	68

Est Let Date **Air Quality** **Invest Cat** **Location:** Carries Bailey Run Road over Days Run in East Deer Township, Allegheny County
 1/26/2023 Exempt BRDG RECON

Description: (Sponsor = Allegheny County) Bridge replacement with wall repair on Carries Bailey Run Road over Days Run in East Deer Township, Allegheny County

PROJECT FUNDING	FUND CODE	2023	2024	2025	2026	TOTAL
Construction						
Federal	BOF	\$1,600,000.0				\$1,600,000.00
State	183	\$300,000.00				\$300,000.00
Local	Loc	\$100,000.00				\$100,000.00
		\$2,000,000.00				\$2,000,000.00

2023 - 2026 Total Programmed Amount \$2,000,000.00

Allegheny County PennDOT District 11

SR	Project Name	Project #	Municipality	Sponsor	Map #
7113	AL Local BPRS Group 2	27316	Penn Hills	Allegheny County	69

Est Let Date **Air Quality** **Invest Cat** **Location:** 6 structures in Allegheny County. AB03 in Monroeville Boro, AB04 in Monroeville Boro, SQ01 in Ohara Twp, PU02 in Penn Hills, PA02 in Upper St. Clair Township and WB01 in Shaler Twp.
 2/2/2023 Exempt BRDG PRESV

Description: (Sponsor = Allegheny County) Bridge preservation on 6 structures in Penn Hills Township, Monroeville Borough, Ohara Township, Upper St. Clair Township and Shaler Township, Allegheny County. Abers Creek Road over Abers Creek in Monroeville Borough, Cavitt Rd over Abers Creek, in Monroeville Borough, Old Freeport Road over Squaw Run, in Ohara Township, Universal Road over Plum Creek Upper Branch, in Penn Hills Township, Old Painters Run Road over Painters Run, in Upper St. Clair Township, and Wible Run Road over Wible Run Creek, in Shaler Township.

PROJECT FUNDING	FUND CODE	2023	2024	2025	2026	TOTAL
Construction						
Federal	STP		\$1,400,000.0	\$1,400,000.0		\$2,800,000.00
State	183		\$262,500.00	\$262,500.00		\$525,000.00
Local	Loc		\$87,500.00	\$87,500.00		\$175,000.00
			\$1,750,000.00	\$1,750,000.00		\$3,500,000.00
2023 - 2026 Total Programmed Amount						\$3,500,000.00

Allegheny County PennDOT District 11

SR	Project Name	Project #	Municipality	Sponsor	Map #
7123	PA03 - Painters Run No. 3	88414	Upper St Clair	Allegheny County	70

Est Let Date	Air Quality	Invest Cat	Location:
9/11/2025	Exempt	BRDG RECON	The bridge carries Painters Run Road over Painters Run in Upper St. Clair, Allegheny County

Description: Sponsor = Allegheny County. Bridge improvement on the bridge carries Painters Run Road over Painters Run in Upper St. Clair, Allegheny County

PROJECT FUNDING	FUND CODE	2023	2024	2025	2026	TOTAL
Final Design						
Federal	BRIP	\$440,000.00				\$440,000.00
State	183	\$82,500.00				\$82,500.00
Local	Loc	\$27,500.00				\$27,500.00
Construction						
Federal	BRIP			\$1,600,000.0		\$1,600,000.00
State	183			\$300,000.00		\$300,000.00
Local	Loc			\$100,000.00		\$100,000.00
		\$550,000.00		\$2,000,000.00		\$2,550,000.00
2023 - 2026 Total Programmed Amount						\$2,550,000.00

Allegheny County PennDOT District 11

SR	Project Name		Project #	Municipality	Sponsor	Map #
7203	MC07 McClarens Run #7		79894	Findlay	Allegheny County	71
Est Let Date	Air Quality	Invest Cat	Location: Carries McClaren Road (formerly Cliff Mine Road) over McClarens Run in Findlay Township, Allegheny County			
2/2/2023	Exempt	BRDG RECON				
Description: Bridge replacement on McClaren Road (formerly Cliff Mine Road) over McClarens Run in Findlay Township, Allegheny County.						

PROJECT FUNDING	FUND CODE	2023	2024	2025	2026	TOTAL
Construction						
State	183	\$800,000.00				\$800,000.00
Local	Loc	\$200,000.00				\$200,000.00
		\$1,000,000.00				\$1,000,000.00
2023 - 2026 Total Programmed Amount						\$1,000,000.00

SR	Project Name		Project #	Municipality	Sponsor	Map #
7208	Deer Creek Bridge No.4		83833	Harmar	Allegheny County	72
Est Let Date	Air Quality	Invest Cat	Location: Carries Rich Hill Road over Deer Creek, in Harmar Township, Allegheny County. The Bridge is located approx. 3/4 mile from the int. of Rich Hill Rd. and SR910 in Harmar.			
3/25/2009	Exempt	BRDG RECON				
Description: Bridge Replacement with minor approach roadway work. Carries Rich Hill Road over Deer Creek Harmar Township, Allegheny County. The Bridge is located approx. 3/4 mile from the int. of Rich Hill Rd. and SR910 in Harmar.						

PROJECT FUNDING	FUND CODE	2023	2024	2025	2026	TOTAL
Construction						
State	183	\$53,600.00				\$53,600.00
Local	Loc	\$13,400.00				\$13,400.00
		\$67,000.00				\$67,000.00
2023 - 2026 Total Programmed Amount						\$67,000.00

Allegheny County PennDOT District 11

SR	Project Name	Project #	Municipality	Sponsor	Map #
7301	28th Street Bridge	27144	Pittsburgh	City of Pittsburgh	73

Est Let Date	Air Quality	Invest Cat	Location:
3/31/2025	Exempt	BRDG RECON	Carries 28th Street over Conrail RR and East Busway, in the City of Pittsburgh, Allegheny County.

Description: (Sponsor = City of Pittsburgh) Rehabilitation of the bridge that carries 28th Street over Conrail Railroad and the East Busway in the City of Pittsburgh, Allegheny County.

PROJECT FUNDING	FUND CODE	2023	2024	2025	2026	TOTAL
Final Design						
Federal	BOF	\$415,600.00				\$415,600.00
State	183	\$77,550.00				\$77,550.00
Local	Loc	\$25,850.00				\$25,850.00
Construction						
Federal	BOF			\$3,000,000.0	\$2,000,000.0	\$5,000,000.00
State	183			\$562,500.00	\$375,000.00	\$937,500.00
Local	Loc			\$187,500.00	\$125,000.00	\$312,500.00
		\$519,000.00		\$3,750,000.00	\$2,500,000.00	\$6,769,000.00
2023 - 2026 Total Programmed Amount						\$6,769,000.00

Allegheny County PennDOT District 11

SR	Project Name	Project #	Municipality	Sponsor	Map #
7301	Beck's Run Road	27491	Pittsburgh	Allegheny County	74

Est Let Date	Air Quality	Invest Cat	Location:
4/11/2025	Exempt	ROAD PRESV	Located on Beck's Run Road between East Carson Street and Brownsville Road in the City of Pittsburgh, Allegheny County.

Description: (Sponsor = Allegheny County) Highway reconstruction on Beck's Run Road between East Carson Street and Brownsville Road in the City of Pittsburgh, Allegheny County.

PROJECT FUNDING	FUND CODE	2023	2024	2025	2026	TOTAL
Preliminary Engineering						
Federal	NHPP		\$560,000.00			\$560,000.00
Local	Loc		\$140,000.00			\$140,000.00
Final Design						
Federal	NHPP			\$560,000.00		\$560,000.00
Local	Loc			\$140,000.00		\$140,000.00
Right of Way						
Federal	NHPP			\$70,000.00		\$70,000.00
Local	Loc			\$17,500.00		\$17,500.00
Construction						
Federal	NHPP				\$1,200,000.0	\$1,200,000.00
Local	Loc				\$300,000.00	\$300,000.00
			\$700,000.00	\$787,500.00	\$1,500,000.00	\$2,987,500.00
2023 - 2026 Total Programmed Amount						\$2,987,500.00

Allegheny County PennDOT District 11

SR	Project Name	Project #	Municipality	Sponsor	Map #
7301	Smithfield St Reconstruct, Ph 1	27493	Pittsburgh	City of Pittsburgh	75

Est Let Date	Air Quality	Invest Cat	Location:
3/2/2023	Exempt	ROAD PRESV	Located from Fort Pitt Boulevard to Sixth Avenue in the City of Pittsburgh, Allegheny County.

Description: (Sponsor = City of Pittsburgh) Highway reconstruction on Smithfield Street from Fort Pitt Boulevard to Sixth Avenue in the City of Pittsburgh, Allegheny County.

PROJECT FUNDING	FUND CODE	2023	2024	2025	2026	TOTAL
Final Design						
Federal	STP	\$656,000.00				\$656,000.00
Local	Loc	\$164,000.00				\$164,000.00
Utilities						
Federal	STP	\$400,000.00				\$400,000.00
Local	Loc	\$100,000.00				\$100,000.00
Right of Way						
Federal	STP	\$80,000.00				\$80,000.00
Local	Loc	\$20,000.00				\$20,000.00
Construction						
Federal	STP		\$2,400,000.0	\$3,200,000.0		\$5,600,000.00
Local	Loc		\$600,000.00	\$800,000.00		\$1,400,000.00
		\$1,420,000.00	\$3,000,000.00	\$4,000,000.00		\$8,420,000.00
2023 - 2026 Total Programmed Amount						\$8,420,000.00

Allegheny County PennDOT District 11

SR	Project Name	Project #	Municipality	Sponsor	Map #
7301	Swinburne Bridge	27747	Pittsburgh	City of Pittsburgh	76

Est Let Date	Air Quality	Invest Cat	Location:
1/17/2024	Exempt	BRDG RECON	Frazier Street, Swinburne Bridge, City of Pittsburgh, Allegheny County

Description: (Sponsor = City of Pittsburgh) Bridge rehabilitation on Swinburne Bridge, which carries Frazier Street over CSX RR and Saline Street in the City of Pittsburgh, Allegheny County.

PROJECT FUNDING	FUND CODE	2023	2024	2025	2026	TOTAL
Final Design						
Federal	BOF	\$720,000.00				\$720,000.00
State	183	\$135,000.00				\$135,000.00
Local	Loc	\$45,000.00				\$45,000.00
Utilities						
Federal	BOF	\$240,000.00				\$240,000.00
State	183	\$45,000.00				\$45,000.00
Local	Loc	\$15,000.00				\$15,000.00
Right of Way						
Federal	BOF	\$80,000.00				\$80,000.00
State	183	\$15,000.00				\$15,000.00
Local	Loc	\$5,000.00				\$5,000.00
Construction						
Federal	BOF		\$5,800,000.0	\$2,400,000.0	\$1,640,000.0	\$9,840,000.00
State	183		\$1,087,500.0	\$450,000.00	\$307,500.00	\$1,845,000.00
Local	Loc		\$362,500.00	\$150,000.00	\$102,500.00	\$615,000.00
		\$1,300,000.00	\$7,250,000.00	\$3,000,000.00	\$2,050,000.00	\$13,600,000.00

2023 - 2026 Total Programmed Amount \$13,600,000.00

Allegheny County PennDOT District 11

SR	Project Name	Project #	Municipality	Sponsor	Map #
7301	Penn Ave Reconstruction, Ph 2	83136	Pittsburgh	City of Pittsburgh	77
Est Let Date	Air Quality	Invest Cat	Location: Located on Penn Avenue from Evaline Street toward East Liberty in City of Pittsburgh, Allegheny County		
9/14/2023	Exempt	ROAD RECON			
Description: (Sponsor = City of Pittsburgh) Penn Avenue reconstruction, Phase 2 extends from Evaline Street (the eastern end of Phase 1) to Graham Street (eastern limits for Phase 2) in City of Pittsburgh, Allegheny County. Approximately four blocks.					

PROJECT FUNDING	FUND CODE	2023	2024	2025	2026	TOTAL
Construction						
Federal	STU		\$2,400,000.0	\$3,200,000.0		\$5,600,000.00
Local	Loc		\$600,000.00	\$800,000.00		\$1,400,000.00
			\$3,000,000.00	\$4,000,000.00		\$7,000,000.00

2023 - 2026 Total Programmed Amount \$7,000,000.00

SR	Project Name	Project #	Municipality	Sponsor	Map #
7301	South Negley Ave. Bridge	83137	Pittsburgh	City of Pittsburgh	78
Est Let Date	Air Quality	Invest Cat	Location: Carrying South Negley Avenue over Norfolk Southern Railroad tracks and Port Authority of Allegheny County East Busway, City of Pittsburgh, Allegheny County.		
7/13/2023	Exempt	BRDG RECON			
Description: (Sponsor = City of Pittsburgh) Bridge rehabilitation on structure carrying South Negley Avenue over Norfolk Southern Railroad tracks and Port Authority of Allegheny County East Busway in the City of Pittsburgh, Allegheny County.					

PROJECT FUNDING	FUND CODE	2023	2024	2025	2026	TOTAL
Construction						
Federal	STU			\$2,002,000.0	\$2,002,000.0	\$4,004,000.00
State	183			\$375,375.00	\$375,375.00	\$750,750.00
Local	Loc			\$125,125.00	\$125,125.00	\$250,250.00
				\$2,502,500.00	\$2,502,500.00	\$5,005,000.00

2023 - 2026 Total Programmed Amount \$5,005,000.00

Allegheny County PennDOT District 11

SR	Project Name	Project #	Municipality	Sponsor	Map #
7301	Charles Anderson Bridge	91907	Pittsburgh	City of Pittsburgh	79

Est Let Date	Air Quality	Invest Cat	Location: Located on Boulevard of the Allies over Schenley Park, Bike Trail and CSX Railroad in the City of Pittsburgh, Allegheny County.
9/12/2025	Exempt	BRDG RECON	

Description: (Sponsor = City of Pittsburgh) Bridge replacement/rehabilitation on Charles Anderson Bridge over Schenley Park, Bike Trail and CSX Railroad in the City of Pittsburgh, Allegheny County.

PROJECT FUNDING	FUND CODE	2023	2024	2025	2026	TOTAL
Final Design						
Federal	STP	\$1,600,000.0				\$1,600,000.00
State	183	\$300,000.00				\$300,000.00
Local	Loc	\$100,000.00				\$100,000.00
Right of Way						
Federal	STP		\$80,000.00			\$80,000.00
State	183		\$15,000.00			\$15,000.00
Local	Loc		\$5,000.00			\$5,000.00
		\$2,000,000.00	\$100,000.00			\$2,100,000.00
2023 - 2026 Total Programmed Amount						\$2,100,000.00

Allegheny County PennDOT District 11

SR	Project Name		Project #	Municipality	Sponsor	Map #
7301	AL Local BPRS Group 4		93394	Pittsburgh	Allegheny County	80
Est Let Date	Air Quality	Invest Cat	Location: Located on Ivory Avenue over I-279 in the City of Pittsburgh, PT15 in Bethel Park, PD03 and PD04 in Ross Township, Allegheny County.			
10/24/2024	Exempt	BRDG PRESV				
Description: (Sponsor = Allegheny County) Bridge preservation on Ivory Avenue Bridge over I-279 in the City of Pittsburgh, Hillcrest Bridge over PAAC LRT in Bethel Park Borough, Bellevue Road and Jacks Run over I279 in Ross Township, Allegheny County.						

PROJECT FUNDING	FUND CODE	2023	2024	2025	2026	TOTAL
Final Design						
Federal	STP	\$800,000.00				\$800,000.00
State	183	\$150,000.00				\$150,000.00
Local	Loc	\$50,000.00				\$50,000.00
Construction						
Federal	STP				\$2,000,000.0	\$2,000,000.00
State	183				\$375,000.00	\$375,000.00
Local	Loc				\$125,000.00	\$125,000.00
		\$1,000,000.00			\$2,500,000.00	\$3,500,000.00
2023 - 2026 Total Programmed Amount						\$3,500,000.00

Allegheny County PennDOT District 11

SR	Project Name	Project #	Municipality	Sponsor	Map #
7301	AR01 - Armstrong Tunnel	93922	Pittsburgh	Allegheny County	81

Est Let Date **Air Quality** **Invest Cat** **Location:** The Armstrong Tunnels are located at the intersection of S. 10th Street and 2nd Avenue in the City of Pittsburgh, Allegheny County.
 9/15/2022 Non-Significa BRDG PRESV

Description: (Project Sponsor = Allegheny County) Tunnel restoration for the Armstrong Tunnel, located on South Tenth Street From Second Avenue to Forbes Avenue in the City of Pittsburgh, Allegheny County.

PROJECT FUNDING	FUND CODE	2023	2024	2025	2026	TOTAL
Construction						
Federal	NHPP	\$5,400,000.0	\$1,000,000.0			\$6,400,000.00
	STU	\$5,800,000.0				\$5,800,000.00
Local	Loc	\$2,850,000.0	\$200,000.00			\$3,050,000.00
		\$14,050,000.0	\$1,200,000.00			\$15,250,000.00
2023 - 2026 Total Programmed Amount						\$15,250,000.00

Allegheny County PennDOT District 11

SR	Project Name	Project #	Municipality	Sponsor	Map #
7301	Larimer Avenue Bridge	106386	Pittsburgh	City of Pittsburgh	82
Est Let Date	Air Quality	Invest Cat	Location: Larimer Avenue Bridge over Allegheny Valley Railroad in the City of Pittsburgh, Allegheny County.		
6/15/2024	Exempt	BRDG RECON			
Description: (Sponsor = City of Pittsburgh) Bridge restoration/replacement on Larimer Avenue Bridge over Allegheny Valley Railroad in the City of Pittsburgh, Allegheny County.					

PROJECT FUNDING	FUND CODE	2023	2024	2025	2026	TOTAL
Preliminary Engineering						
Federal	BOF	\$640,000.00				\$640,000.00
State	183	\$120,000.00				\$120,000.00
Local	Loc	\$40,000.00				\$40,000.00
Final Design						
Federal	BOF		\$880,000.00			\$880,000.00
State	183		\$165,000.00			\$165,000.00
Local	Loc		\$55,000.00			\$55,000.00
Utilities						
Federal	BOF		\$40,000.00			\$40,000.00
State	183		\$7,500.00			\$7,500.00
Local	Loc		\$2,500.00			\$2,500.00
Right of Way						
Federal	BOF		\$40,000.00			\$40,000.00
State	183		\$7,500.00			\$7,500.00
Local	Loc		\$2,500.00			\$2,500.00
Construction						
Federal	BOF			\$1,796,000.0	\$4,925,800.0	\$6,721,800.00
State	183			\$269,400.00	\$269,400.00	\$538,800.00
Local	Loc			\$89,800.00	\$89,800.00	\$179,600.00

Allegheny County PennDOT District 11

\$800,000.00 \$1,200,000.00 \$2,155,200.00 \$5,285,000.00 \$9,440,200.00

2023 - 2026 Total Programmed Amount \$9,440,200.00

<u>SR</u>	<u>Project Name</u>	<u>Project #</u>	<u>Municipality</u>	<u>Sponsor</u>	<u>Map #</u>
7301	Liberty Ave	106773	Pittsburgh	City of Pittsburgh	83

Est Let Date **Air Quality** **Invest Cat** **Location:** Liberty Ave from Grant Street to Herron Ave in the City of Pittsburgh, Allegheny County.
 3/30/2023 Significant EF OPS

Description: (sponsor = City of Pittsburgh) new traffic signals, pedestrian accommodations and equipment, new signing and pavement markings on Liberty Avenue from Grant Street to Herron Avenue in the City of Pittsburgh, Allegheny County. Total length of 1.9 miles.

PROJECT FUNDING	FUND CODE	2023	2024	2025	2026	TOTAL
Final Design						
Federal	SHSIP	\$450,000.00				\$450,000.00
Local	Loc	\$115,000.00				\$115,000.00
Construction						
Federal	SHSIP	\$880,000.00	\$2,000,000.0			\$2,880,000.00
Local	Loc	\$720,000.00	\$1,800,000.0			\$2,520,000.00
		\$2,165,000.00	\$3,800,000.00			\$5,965,000.00

2023 - 2026 Total Programmed Amount \$5,965,000.00

Allegheny County PennDOT District 11

SR	Project Name		Project #	Municipality	Sponsor	Map #
7301	MTA Stevenson Mill Connector		111516	Moon	Moon Township	84
Est Let Date	Air Quality	Invest Cat	Location: Stevenson Mill Road from Moon Clinton Road to Port Authority Drive at University Blvd, in Moon Township, Allegheny County			
6/15/2023	Significant	New Cap				
Description: (Sponsor = Moon Township) upgrade existing Stevenson Mill Road and construct 1.0 mile missing segment of Stevenson Mill Road to connect with University Blvd in Moon Township, Allegheny County.						

PROJECT FUNDING	FUND CODE	2023	2024	2025	2026	TOTAL
Utilities						
Local	Loc	\$150,000.00				\$150,000.00
Construction						
Local	Loc		\$6,764,000.0			\$6,764,000.00
		\$150,000.00	\$6,764,000.00			\$6,914,000.00

2023 - 2026 Total Programmed Amount \$6,914,000.00

SR	Project Name		Project #	Municipality	Sponsor	Map #
7301	MTA Rouser Road Connector		111517	Moon	Moon Township	85
Est Let Date	Air Quality	Invest Cat	Location: SR 3109, University Blvd from Port Vue Drive to Rouser Road in Moon Township, Allegheny County			
6/15/2023	Significant	New Cap				
Description: (Sponsor = Moon Township) Upgrade existing .25-miles of Port Vue Drive and construct .3-miles missing segment of Port Vue Drive to complete connection between University Boulevard and Rouser Road, in Moon Township, Allegheny County						

PROJECT FUNDING	FUND CODE	2023	2024	2025	2026	TOTAL
Utilities						
Local	Loc	\$141,000.00				\$141,000.00
Construction						
Local	Loc		\$4,629,000.0			\$4,629,000.00
		\$141,000.00	\$4,629,000.00			\$4,770,000.00

2023 - 2026 Total Programmed Amount \$4,770,000.00

Allegheny County PennDOT District 11

SR	Project Name		Project #	Municipality	Sponsor	Map #
7301	Swindell Bridge		114150	Pittsburgh	City of Pittsburgh	86
Est Let Date	Air Quality	Invest Cat	Location: Located between Essen Street and N.Charles Street over I-279, HOV, Ramp G, and East Street in the City of Pittsburgh, Allegheny County.			
10/8/2026	Exempt	BRDG RECON				
Description: Swindell Bridge Rehabilitation located between Essen Street and N.Charles Street over I-279, HOV, Ramp G, and East Street in the City of Pittsburgh, Allegheny County.						

PROJECT FUNDING	FUND CODE	2023	2024	2025	2026	TOTAL
Preliminary Engineering						
Federal	BRIP	\$600,000.00	\$580,000.00			\$1,180,000.00
State	183	\$112,500.00	\$108,750.00			\$221,250.00
Local	Loc	\$37,500.00	\$36,250.00			\$73,750.00
Final Design						
Federal	BRIP			\$2,400,000.0		\$2,400,000.00
State	183			\$450,000.00		\$450,000.00
Local	Loc			\$150,000.00		\$150,000.00
		\$750,000.00	\$725,000.00	\$3,000,000.00		\$4,475,000.00
2023 - 2026 Total Programmed Amount						\$4,475,000.00

Allegheny County PennDOT District 11

SR	Project Name	Project #	Municipality	Sponsor	Map #
7301	MTA Stevenson Mill/Rouser Road Offsites	114214	Moon	Moon Township	87

Est Let Date **Air Quality** **Invest Cat** **Location:** From Stevenson Mill to Rouser Road in Moon Township, Allegheny County.
 3/1/2023 Significant ROAD RECON

Description: (Sponsor = MTA) Road connection from Stevenson Mill to Rouser Road in Moon Township, Allegheny County.

PROJECT FUNDING	FUND CODE	2023	2024	2025	2026	TOTAL
Utilities						
Local	Loc	\$225,000.00				\$225,000.00
Construction						
Local	Loc		\$4,141,000.0			\$4,141,000.00
		\$225,000.00	\$4,141,000.00			\$4,366,000.00

2023 - 2026 Total Programmed Amount \$4,366,000.00

SR	Project Name	Project #	Municipality	Sponsor	Map #
7301	Penn Avenue Signal Improvements	114288	Pittsburgh	City of Pittsburgh	88

Est Let Date **Air Quality** **Invest Cat** **Location:** Located on Penn Avenue, from 17th Street to 31st Street in Pittsburgh's Strip District in the City of Pittsburgh, Allegheny County.
 6/6/2024 Significant EF OPS

Description: Signal improvement on Penn Avenue, from 17th Street to 31st Street in Pittsburgh's Strip District in the City of Pittsburgh, Allegheny County

PROJECT FUNDING	FUND CODE	2023	2024	2025	2026	TOTAL
Preliminary Engineering						
Federal	CAQ	\$602,928.00				\$602,928.00
Local	Loc	\$150,732.00				\$150,732.00
Construction						
Federal	CAQ		\$3,828,592.0			\$3,828,592.00
Local	Loc		\$957,148.00			\$957,148.00
		\$753,660.00	\$4,785,740.00			\$5,539,400.00

2023 - 2026 Total Programmed Amount \$5,539,400.00

Allegheny County PennDOT District 11

SR	Project Name	Project #	Municipality	Sponsor	Map #
7301	MTA Market Place District Improvements Phase	115555	Moon	Moon Township	89

Est Let Date **Air Quality** **Invest Cat** **Location:** Located on Montour Run Road and Market Place Boulevard in Moon Township, Allegheny County.
 6/15/2024 Significant EF OPS

Description: (Sponsor = Moon Township) Market Place District Improvements Phase 1 includes widening, turn lanes and intersection improvement at Montour Run Road and Market Place Boulevard in Moon Township, Allegheny County.

PROJECT FUNDING	FUND CODE	2023	2024	2025	2026	TOTAL
Utilities						
Local	Loc	\$72,475.00				\$72,475.00
Construction						
Local	Loc	\$4,263,600.0				\$4,263,600.00
		\$4,336,075.00				\$4,336,075.00

2023 - 2026 Total Programmed Amount \$4,336,075.00

SR	Project Name	Project #	Municipality	Sponsor	Map #
7301	Homestead-Duquesne Rd Betterment 2	116170	West Mifflin	Allegheny County	90

Est Let Date **Air Quality** **Invest Cat** **Location:** Homestead Duquesne Road is a Minor Arterial-Collector road that connects Munhall Borough and West Mifflin Borough to the City of Duquesne and Dravosburg Borough. The section of roadway to be repaired by this project is 3,875 feet (0.73 mi) in length.
 1/26/2023 Exempt ROAD PRESV

Description: (Sponsor = Allegheny County) Roadway preservation on Homestead Duquesne Road from Munhall Borough and West Mifflin Borough to the City of Duquesne and Dravosburg Borough, Allegheny County.

PROJECT FUNDING	FUND CODE	2023	2024	2025	2026	TOTAL
Construction						
Federal	STP		\$2,000,000.0	\$800,000.00		\$2,800,000.00
Local	Loc		\$500,000.00	\$200,000.00		\$700,000.00
			\$2,500,000.00	\$1,000,000.00		\$3,500,000.00

2023 - 2026 Total Programmed Amount \$3,500,000.00

Allegheny County PennDOT District 11

SR	Project Name	Project #	Municipality	Sponsor	Map #
7301	Frankstown Avenue Signal Improvement Project	117272	Pittsburgh	City of Pittsburgh	91

Est Let Date	Air Quality	Invest Cat	Location:
10/10/2024	Significant	EF OPS	Frankstown Avenue in the City of Pittsburgh, Allegheny County

Description: Signal improvements along Frankstown Avenue in the City of Pittsburgh, Allegheny County.

PROJECT FUNDING	FUND CODE	2023	2024	2025	2026	TOTAL
Preliminary Engineering						
Federal	CAQ		\$433,393.00			\$433,393.00
Local	Loc		\$108,348.00			\$108,348.00
Construction						
Federal	CAQ			\$2,889,286.0		\$2,889,286.00
Local	Loc			\$722,322.00		\$722,322.00
			\$541,741.00	\$3,611,608.00		\$4,153,349.00

2023 - 2026 Total Programmed Amount \$4,153,349.00

SR	Project Name	Project #	Municipality	Sponsor	Map #
7301	Maple Ave Bridge Preservation	117365	Pittsburgh	City of Pittsburgh	92

Est Let Date	Air Quality	Invest Cat	Location:
4/1/2025	Exempt	BRDG PRESV	Located on Maple Avenue over N. Charles Street in the City of Pittsburgh, Allegheny County.

Description: Bridge Preservation on Maple Avenue over N. Charles Street in the City of Pittsburgh, Allegheny County.

PROJECT FUNDING	FUND CODE	2023	2024	2025	2026	TOTAL
Preliminary Engineering						
Federal	BOF	\$224,000.00				\$224,000.00
State	183	\$42,000.00				\$42,000.00
Local	Loc	\$14,000.00				\$14,000.00
		\$280,000.00				\$280,000.00

2023 - 2026 Total Programmed Amount \$280,000.00

Allegheny County PennDOT District 11

SR	Project Name		Project #	Municipality	Sponsor	Map #
7301	Herron Ave Bridge Preservation		117366	Pittsburgh	City of Pittsburgh	93

Est Let Date **Air Quality** **Invest Cat** **Location:** Located on Herron Avenue over NSRC and CSX RR in the City of Pittsburgh, Allegheny County
 7/1/2025 Exempt BRDG PRESV

Description: Bridge Preservation on Herron Avenue over NSRC and CSX RR in the City of Pittsburgh, Allegheny County

PROJECT FUNDING	FUND CODE	2023	2024	2025	2026	TOTAL
Preliminary Engineering						
Federal	BOF	\$312,800.00				\$312,800.00
State	183	\$58,650.00				\$58,650.00
Local	Loc	\$19,550.00				\$19,550.00
		\$391,000.00				\$391,000.00

2023 - 2026 Total Programmed Amount \$391,000.00

SR	Project Name		Project #	Municipality	Sponsor	Map #
7301	Elizabeth St Bridge Rehabilitation		117367	Pittsburgh	City of Pittsburgh	94

Est Let Date **Air Quality** **Invest Cat** **Location:** Located on Elizabeth Street over CSX RR in the City of Pittsburgh, Allegheny County
 7/1/2025 Exempt BRDG PRESV

Description: Bridge Preservation on Elizabeth Street over CSX RR in the City of Pittsburgh, Allegheny County

PROJECT FUNDING	FUND CODE	2023	2024	2025	2026	TOTAL
Preliminary Engineering						
Federal	BOF	\$281,600.00				\$281,600.00
State	183	\$52,800.00				\$52,800.00
Local	Loc	\$17,600.00				\$17,600.00
		\$352,000.00				\$352,000.00

2023 - 2026 Total Programmed Amount \$352,000.00

Allegheny County PennDOT District 11

SR	Project Name	Project #	Municipality	Sponsor	Map #
7301	Corley St Bridge Preservation	117368	Pittsburgh	City of Pittsburgh	95

Est Let Date **Air Quality** **Invest Cat** **Location:** Located on Corley Street over Streets Run Creek, City of Pittsburgh, Allegheny County.
 4/1/2025 Exempt BRDG PRESV

Description: Bridge Preservation on Corley Street over Streets Run Creek, City of Pittsburgh, Allegheny County.

PROJECT FUNDING	FUND CODE	2023	2024	2025	2026	TOTAL
Preliminary Engineering						
Federal	BOF	\$201,600.00				\$201,600.00
State	183	\$37,800.00				\$37,800.00
Local	Loc	\$12,600.00				\$12,600.00
		\$252,000.00				\$252,000.00

2023 - 2026 Total Programmed Amount \$252,000.00

SR	Project Name	Project #	Municipality	Sponsor	Map #
7301	Calera St Bridge Replacement	117369	Pittsburgh	City of Pittsburgh	96

Est Let Date **Air Quality** **Invest Cat** **Location:** Located on Calera Street over Streets Run Creek in the City of Pittsburgh, Allegheny County.
 7/1/2025 Exempt BRDG RECON

Description: Bridge Preservation on Calera Street over Streets Run Creek in the City of Pittsburgh, Allegheny County

PROJECT FUNDING	FUND CODE	2023	2024	2025	2026	TOTAL
Preliminary Engineering						
Federal	BOF	\$249,600.00				\$249,600.00
State	183	\$46,800.00				\$46,800.00
Local	Loc	\$15,600.00				\$15,600.00
		\$312,000.00				\$312,000.00

2023 - 2026 Total Programmed Amount \$312,000.00

Allegheny County PennDOT District 11

SR	Project Name	Project #	Municipality	Sponsor	Map #
7301	Bridge over Route 51 Near Woodruff Street	117472	Pittsburgh	City of Pittsburgh	97

Est Let Date **Air Quality** **Invest Cat** **Location:** Located on PA 51, Saw Mill Run boulevard in the City of Pittsburgh, Allegheny County
 Exempt BRDG PRESV

Description: Bridge preservation on PA 51, Saw Mill Run boulevard in the City of Pittsburgh, Allegheny County

PROJECT FUNDING	FUND CODE	2023	2024	2025	2026	TOTAL
Preliminary Engineering						
Federal	BOF	\$500,000.00				\$500,000.00
State	183	\$93,750.00				\$93,750.00
Local	Loc	\$31,250.00				\$31,250.00
		\$625,000.00				\$625,000.00

2023 - 2026 Total Programmed Amount \$625,000.00

SR	Project Name	Project #	Municipality	Sponsor	Map #
7415	CM03 - Campbells Run No. 3	88398	Carnegie	Allegheny County	98

Est Let Date **Air Quality** **Invest Cat** **Location:** Located on Campbells Run Bridge No. 3 (CM03) carrying Railroad Avenue over Campbells Run in Carnegie Boro, Allegheny County.
 9/11/2025 Exempt BRDG RECON

Description: Superstructure Replacement on Campbells Run Bridge No. 3 (CM03) carrying Railroad Avenue over Campbells Run in Carnegie Boro, Allegheny County.

PROJECT FUNDING	FUND CODE	2023	2024	2025	2026	TOTAL
Final Design						
Federal	BOF		\$550,000.00			\$550,000.00
Construction						
Federal	BOF			\$2,000,000.0		\$2,000,000.00
			\$550,000.00	\$2,000,000.00		\$2,550,000.00

2023 - 2026 Total Programmed Amount \$2,550,000.00

Allegheny County PennDOT District 11

SR	Project Name	Project #	Municipality	Sponsor	Map #
7456	Talbot Ave Ramp Bridge	93915	Rankin	Allegheny County	99

Est Let Date	Air Quality	Invest Cat	Location:
9/26/2024	Exempt	BRDG RECON	Ramp located on Rankin Bridge to Talbot Ave, over Union RR, in Rankin Borough, Allegheny County.

Description: Bridge rehabilitation on Ramp located on Rankin Bridge to Talbot Ave, over Union RR, in Rankin Borough, Allegheny County.

PROJECT FUNDING	FUND CODE	2023	2024	2025	2026	TOTAL
Final Design						
Federal	BOF	\$560,000.00				\$560,000.00
State	183	\$105,000.00				\$105,000.00
Local	Loc	\$35,000.00				\$35,000.00
Construction						
Federal	BOF				\$3,040,200.0	\$3,040,200.00
	BRIP				\$372,000.00	\$372,000.00
State	183				\$639,788.00	\$639,788.00
Local	Loc				\$213,263.00	\$213,263.00
		\$700,000.00			\$4,265,251.00	\$4,965,251.00
2023 - 2026 Total Programmed Amount						\$4,965,251.00

Allegheny County PennDOT District 11

SR	Project Name		Project #	Municipality	Sponsor	Map #
7456	Kenmawr Ave Ramp		93917	Rankin	Allegheny County	100
Est Let Date	Air Quality	Invest Cat	Location: Kenmawr Avenue Ramp Road over Fleet Street in Rankin Borough, Allegheny County.			
8/10/2023	Exempt	BRDG RECON				
Description: (Sponsor = Allegheny County) Bridge rehabilitation on Kenmawr Avenue Ramp Road over Fleet Street in Rankin Borough, Allegheny County.						

PROJECT FUNDING	FUND CODE	2023	2024	2025	2026	TOTAL
Construction						
Federal	BOF	\$2,800,000.00	\$2,800,000.00			\$5,600,000.00
State	183	\$525,000.00	\$525,000.00			\$1,050,000.00
Local	Loc	\$175,000.00	\$175,000.00			\$350,000.00
		\$3,500,000.00	\$3,500,000.00			\$7,000,000.00
2023 - 2026 Total Programmed Amount						\$7,000,000.00

Allegheny County PennDOT District 11

SR	Project Name	Project #	Municipality	Sponsor	Map #
7479	Patton St Bridge (TL13)	93371	Wilmerding	Allegheny County	101

Est Let Date	Air Quality	Invest Cat	Location:
2/29/2024	Exempt	BRDG RECON	Patton Street Bridge in Wilmerding Boro, Allegheny County

Description: (Sponsor = Allegheny County) Bridge rehabilitation on the Patton Street Bridge (TL13) over Norfolk Southern RR in Wilmerding Borough, Allegheny County. Patton Street Bridge intersects East McKeesport Road.

PROJECT FUNDING	FUND CODE	2023	2024	2025	2026	TOTAL
Final Design						
Federal	STU	\$800,000.00				\$800,000.00
State	183	\$150,000.00				\$150,000.00
Local	Loc	\$50,000.00				\$50,000.00
Right of Way						
Federal	STU	\$40,000.00				\$40,000.00
State	183	\$7,500.00				\$7,500.00
Local	Loc	\$2,500.00				\$2,500.00
Construction						
Federal	STU		\$3,062,980.0	\$2,369,616.0		\$5,432,596.00
State	183		\$500,000.00	\$444,303.00		\$944,303.00
Local	Loc		\$175,000.00	\$148,101.00		\$323,101.00
		\$1,050,000.00	\$3,737,980.00	\$2,962,020.00		\$7,750,000.00
2023 - 2026 Total Programmed Amount						\$7,750,000.00

Allegheny County PennDOT District 11

SR	Project Name	Project #	Municipality	Sponsor	Map #
7480	Smart Spines - Phase 1	116300	Pittsburgh	City of Pittsburgh	102

Est Let Date	Air Quality	Invest Cat	Location:
7/13/2023	Exempt	EF OPS	

Description: Intersection improvements at three locations including Second Avenue/Irvine Street, Saw Mill Run Blvd/Route 51 and West Liberty Avenue in the City of Pittsburgh, Allegheny County

PROJECT FUNDING	FUND CODE	2023	2024	2025	2026	TOTAL
Final Design						
Federal	OTH-F	\$360,000.00				\$360,000.00
Construction						
State	073		\$4,180,000.0			\$4,180,000.00
		\$360,000.00	\$4,180,000.00			\$4,540,000.00

2023 - 2026 Total Programmed Amount \$4,540,000.00

SR	Project Name	Project #	Municipality	Sponsor	Map #
7480	Smart Spines - Phase 2	116301	Pittsburgh	City of Pittsburgh	103

Est Let Date	Air Quality	Invest Cat	Location:
7/10/2025	Exempt	EF OPS	

Description: Intersection Improvements at the intersections of two locations including Fifth Avenue and Forbes Avenue in the City of Pittsburgh, Allegheny County.

PROJECT FUNDING	FUND CODE	2023	2024	2025	2026	TOTAL
Final Design						
Federal	OTH-F		\$295,000.00			\$295,000.00
Local	Loc		\$295,000.00			\$295,000.00
Construction						
Federal	OTH-F			\$5,276,000.0		\$5,276,000.00
Local	Loc			\$3,874,000.0		\$3,874,000.00
			\$590,000.00	\$9,150,000.00		\$9,740,000.00

2023 - 2026 Total Programmed Amount \$9,740,000.00

Allegheny County PennDOT District 11

SR	Project Name	Project #	Municipality	Sponsor	Map #
7480	Smart Spines - Phase 3	116303	Pittsburgh	City of Pittsburgh	104

Est Let Date	Air Quality	Invest Cat	Location:
7/11/2024	Exempt	EF OPS	

Description: Intersection Improvements at the intersections of four locations including Bigelow Blvd/PA 380, Fifth Avenue/Washington Blvd., Forbes Avenue and Penn Avenue in the City of Pittsburgh, Allegheny County.

PROJECT FUNDING	FUND CODE	2023	2024	2025	2026	TOTAL
Final Design						
Federal	OTH-F	\$362,000.00				\$362,000.00
Construction						
Federal	OTH-F		\$3,369,000.0			\$3,369,000.00
State	073		\$2,820,000.0			\$2,820,000.00
		\$362,000.00	\$6,189,000.00			\$6,551,000.00
2023 - 2026 Total Programmed Amount						\$6,551,000.00

ARMSTRONG COUNTY

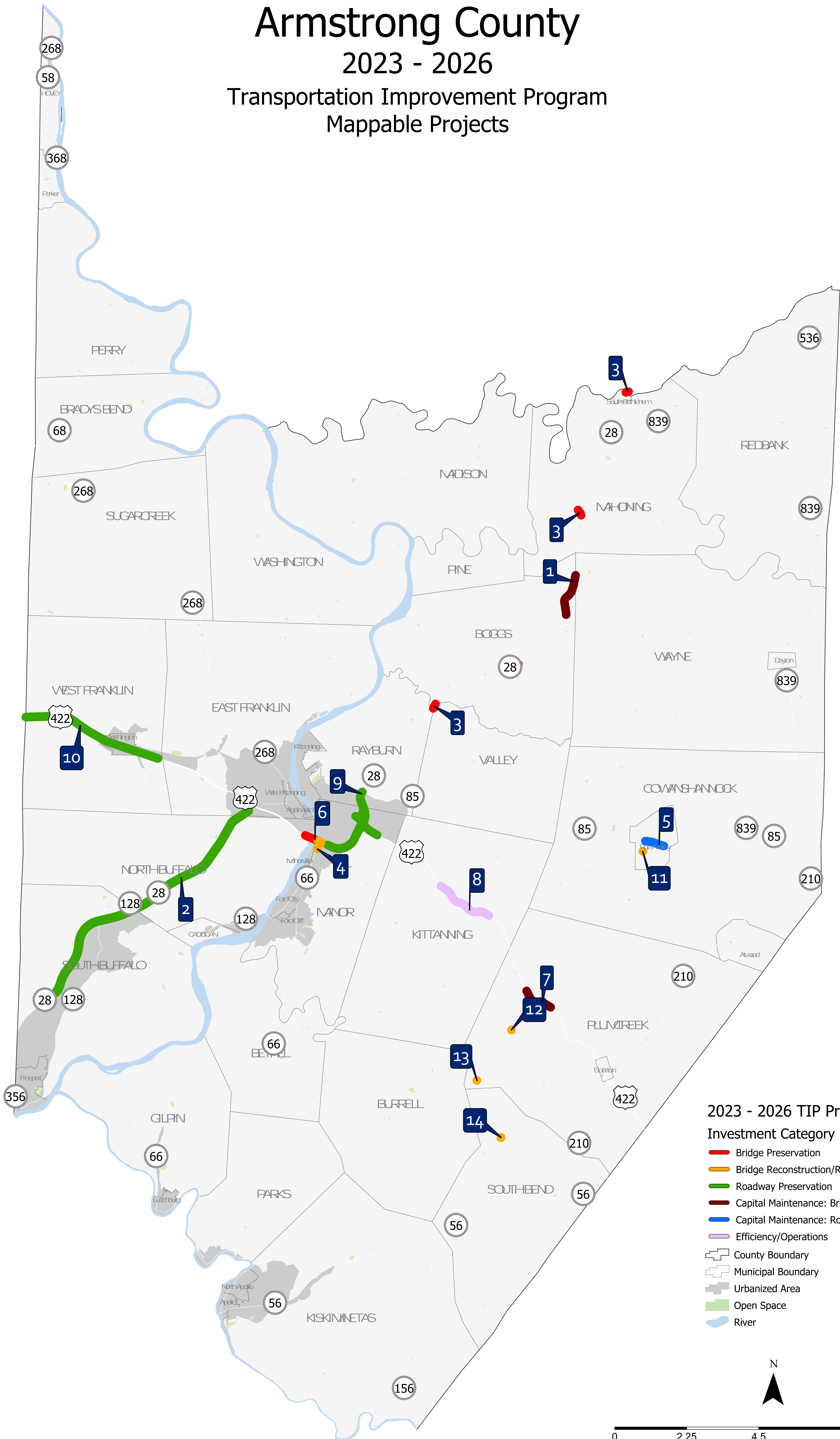
**2023 TIP Summary
Armstrong County Project List**

Map #	State Route	MPMS	Project Title	Primary Municipality	Project Sponsor	Investment Category	\$ Programmed
NA	0	111826	Armstrong Co. DFB Maintenance		PennDOT	BRDG RECON	\$766,046
1	28	69141	Goheenville Dip	Boggs	PennDOT	SAFE	\$2,384,589
2	28	109624	PA 28 Allegheny Valley Exwy PM	South Buffalo	PennDOT	ROAD PRESV	\$9,505,324
3	28	117243	Armstrong Latex Group Bridges	Valley	PennDOT	BRDG PRESV	\$2,929,528
4	66	109622	1/112th Infantry Brdg/Graff Ramp Rehab	Manor	PennDOT	BRDG RECON	\$15,302,474
5	85	117907	SR 85/SR 2001 Intersection ITS	Rural Valley	PennDOT	EF OPS	\$200,000
6	422	23978	Graff Bridge Preservation	North Buffalo	PennDOT	BRDG PRESV	\$9,223,400
7	422	85574	Margaret Rd Intersection	Plumcreek	PennDOT	SAFE	\$24,761,200
8	422	98689	Dunbar Dip	Kittanning	PennDOT	NEW CAP	\$2,121,800
9	422	113645	US 422 A-15 Concrete Preserv	Manor	PennDOT	ROAD PRESV	\$9,393,791
10	422	114936	US 422 County Line East PM	West Franklin	PennDOT	ROAD PRESV	\$6,024,000
11	2001	83245	Rural Valley Bridge #4	Rural Valley	PennDOT	BRDG RECON	\$989,100
12	2005	24135	Pyra Road Bridge	Plumcreek	PennDOT	BRDG RECON	\$2,738,500
13	2005	24136	Brick Church Bridge #2	Plumcreek	PennDOT	BRDG RECON	\$2,238,700
14	2027	91794	Fagley Run Bridge #2	South Bend	PennDOT	BRDG RECON	\$742,700

Armstrong County

2023 - 2026

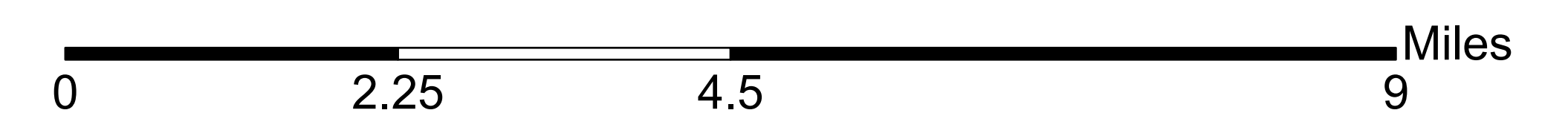

Transportation Improvement Program Mappable Projects



2023 - 2026 TIP Projects

Investment Category

- Bridge Preservation
- Bridge Reconstruction/Replacement
- Roadway Preservation
- Capital Maintenance: Bridge
- Capital Maintenance: Roadway
- Efficiency/Operations
- County Boundary
- Municipal Boundary
- Urbanized Area
- Open Space
- River



Armstrong County PennDOT District 10

SR	Project Name	Project #	Municipality	Sponsor	Map #
0	Armstrong Co. Department Force Bridge Maint.	111826		PennDOT	NA

Est Let Date **Air Quality** **Invest Cat** **Location:** Various state-owned structures on various routes, in various townships, Armstrong County.
 10/10/2018 Exempt BRDG RECON

Description: Department force bridge maintenance of various state-owned structures on various routes, in various townships, Armstrong County.

PROJECT FUNDING	FUND CODE	2023	2024	2025	2026	TOTAL
Construction						
State	185	\$195,984.00	\$181,762.00	\$191,300.00	\$197,000.00	\$766,046.00
		\$195,984.00	\$181,762.00	\$191,300.00	\$197,000.00	\$766,046.00

2023 - 2026 Total Programmed Amount \$766,046.00

SR	Project Name	Project #	Municipality	Sponsor	Map #
28	Goheenville Dip	69141	Boggs	PennDOT	1

Est Let Date **Air Quality** **Invest Cat** **Location:** PA 28 from approximately 2.0 miles north of SR 1018 to approximately 5.8 miles south of SR 1004 in Boggs and Wayne Townships.
 10/7/2021 Exempt SAFE

Description: Safety improvements, including roadway realignment, bridge replacements, continuation of a truck-climbing lane, left-turn lanes, and other miscellaneous construction along PA 28 from approximately 2.0 miles north of SR 1018 to approximately 5.8 miles south of SR 1004 (Madison Road) in Boggs and Wayne Townships, Armstrong County.

PROJECT FUNDING	FUND CODE	2023	2024	2025	2026	TOTAL
Construction						
State	581	\$2,384,589.0				\$2,384,589.00
		\$2,384,589.00				\$2,384,589.00

2023 - 2026 Total Programmed Amount \$2,384,589.00

Armstrong County PennDOT District 10

<u>SR</u>	<u>Project Name</u>	<u>Project #</u>	<u>Municipality</u>	<u>Sponsor</u>	<u>Map #</u>
28	PA 28 Allegheny Valley Expressway PM	109624	South Buffalo	PennDOT	2

Est Let Date **Air Quality** **Invest Cat** **Location:** PA 28 from approximately SR 3023 (Iron Bridge Road) to approximately US 422 in North Buffalo, South Buffalo, and East Franklin Townships.
 12/16/2021 Exempt ROAD PRESV

Description: Resurfacing, including milling of the existing bituminous wearing courses, bituminous patching, paving, leveling, binder and wearing courses, minor drainage and guide rail upgrades, deck repairs to four structures, and other miscellaneous construction, along PA 28 from approximately SR 3023 (Iron Bridge Road) to approximately US 422 in North Buffalo, South Buffalo, and East Franklin Townships.

PROJECT FUNDING	FUND CODE	2023	2024	2025	2026	TOTAL
Construction						
	Federal	NHPP	\$9,505,324.0			\$9,505,324.00
			\$9,505,324.00			\$9,505,324.00

2023 - 2026 Total Programmed Amount \$9,505,324.00

<u>SR</u>	<u>Project Name</u>	<u>Project #</u>	<u>Municipality</u>	<u>Sponsor</u>	<u>Map #</u>
28	Armstrong Latex Group Bridges	117243	Valley	PennDOT	3
Est Let Date	Air Quality	Invest Cat	Location: Various structures, carrying SR 28 over various features, in various municipalities in Armstrong County.		
1/25/2024	Exempt	BRDG PRESV			
Description: Preservation of various structures, carrying SR 28 over various features, in various municipalities in Armstrong County.					

PROJECT FUNDING	FUND CODE	2023	2024	2025	2026	TOTAL
Preliminary Engineering						
	Federal	STP	\$215,728.00			\$215,728.00
Construction						
	Federal	STP		\$2,713,800.0		\$2,713,800.00
			\$215,728.00	\$2,713,800.00		\$2,929,528.00

2023 - 2026 Total Programmed Amount \$2,929,528.00

Armstrong County PennDOT District 10

SR	Project Name	Project #	Municipality	Sponsor	Map #
66	1/112th Infantry Bridge/Graff Ramp Rehabilitati	109622	Manor	PennDOT	4
Est Let Date	Air Quality	Invest Cat	Location: Existing structure carrying SR 66 and the Graff Bridge Ramp (SR 8008) over US 422, SR 2025, and Garretts Run in Manor Township.		
5/23/2024	Exempt	BRDG RECON			
Description: Bridge Rehabilitation of the existing structure carrying SR 66 and the Graff Bridge Ramp (SR 8008) over US 422, SR 2025 (Garretts Run Road), and Garretts Run in Manor Township, Armstrong County.					

PROJECT FUNDING	FUND CODE	2023	2024	2025	2026	TOTAL
Final Design						
State	581	\$869,600.00				\$869,600.00
Utilities						
State	581	\$103,000.00				\$103,000.00
Right of Way						
State	581	\$25,800.00				\$25,800.00
Construction						
Federal	STP		\$2,664,700.0	\$4,391,420.0	\$7,247,954.0	\$14,304,074.0
		\$998,400.00	\$2,664,700.00	\$4,391,420.00	\$7,247,954.00	\$15,302,474.00
2023 - 2026 Total Programmed Amount						\$15,302,474.00

Armstrong County PennDOT District 10

SR	Project Name	Project #	Municipality	Sponsor	Map #
422	Graff Bridge Preservation	23978	North Buffalo	PENNDOT	6

Est Let Date **Air Quality** **Invest Cat** **Location:** Existing structure carrying US 422 over the Allegheny River in North Buffalo Township.
 5/23/2024 Exempt BRDG PRESV

Description: Preservation of the existing structure carrying US 422 over the Allegheny River in North Buffalo Township, Armstrong County.

PROJECT FUNDING	FUND CODE	2023	2024	2025	2026	TOTAL
Final Design						
Federal	NHPP	\$329,600.00				\$329,600.00
State	185	\$82,400.00				\$82,400.00
Utilities						
Federal	NHPP	\$16,480.00				\$16,480.00
State	185	\$4,120.00				\$4,120.00
Construction						
Federal	NHPP		\$2,572,700.0	\$1,042,800.0	\$5,175,300.0	\$8,790,800.00
		\$432,600.00	\$2,572,700.00	\$1,042,800.00	\$5,175,300.00	\$9,223,400.00

2023 - 2026 Total Programmed Amount \$9,223,400.00

SR	Project Name	Project #	Municipality	Sponsor	Map #
422	Margaret Rd Intersection	85574	Plumcreek	PennDOT	7

Est Let Date **Air Quality** **Invest Cat** **Location:** At the existing at-grade intersection of US 422 and SR 2005 (Margaret Road) in Plumcreek Township.
 12/8/2022 Exempt SAFE

Description: Roadway realignment of US 422 to improve roadway geometrics providing improved sight distance, a new two-span bridge over Cherry Run and SR 2005 (Margaret Road), and replaces the existing four-way intersection at SR 2005 with a T-intersection relocated to a point approximately 1,600' to the west of the existing intersection in Plumcreek Township, Armstrong County.

PROJECT FUNDING	FUND CODE	2023	2024	2025	2026	TOTAL
Construction						
Federal	sSTP		\$6,453,000.0	\$11,479,407.	\$6,828,793.0	\$24,761,200.0
			\$6,453,000.00	\$11,479,407.0	\$6,828,793.00	\$24,761,200.00

2023 - 2026 Total Programmed Amount \$24,761,200.00

Armstrong County PennDOT District 10

SR	Project Name		Project #	Municipality	Sponsor	Map #
422	Dunbar Dip		98689	Kittanning	PennDOT	8

Est Let Date **Air Quality** **Invest Cat** **Location:** Along US 422 from SR 2012 (Silvis Holow Road) to T-590 (Simpson Church Road) in Kittanning Township.
 4/25/2030 Exempt New Cap

Description: This project would involve the construction of a 3-lane section from the eastern limit of the Kittanning Elementary project and would continue east for approximately 2 miles. Work would also involve the realignment of several intersections and extensive geometry improvements along SR 422 in Kittanning Township, Armstrong County.

PROJECT FUNDING	FUND CODE	2023	2024	2025	2026	TOTAL
Preliminary Engineering						
Federal	NHPP		\$2,121,800.0			\$2,121,800.00
			\$2,121,800.00			\$2,121,800.00

2023 - 2026 Total Programmed Amount \$2,121,800.00

SR	Project Name		Project #	Municipality	Sponsor	Map #
422	US 422 A-15 Concrete Preservation		113645	Manor	PennDOT	9

Est Let Date **Air Quality** **Invest Cat** **Location:** Along US 422, PA 28 (A-15 north of US 422) and SR 8014 in Manor Township, Armstrong County. Project limits are the paving gap from Wray Plan Road project to the existing paving notch on SR 1422 toward Indiana Hill.
 7/14/2022 Exempt ROAD PRESV

Description: Resurfacing to include milling of existing bituminous wearing courses, bituminous patching, paving, leveling, binder and wearing courses and minor drainage and guiderail upgrades along US 422, PA 28 and State Route 8014 in Manor Township, Armstrong County.

PROJECT FUNDING	FUND CODE	2023	2024	2025	2026	TOTAL
Construction						
Federal	NHPP	\$2,388,900.0				\$2,388,900.00
	STU	\$3,709,310.0	\$596,964.00			\$4,306,274.00
State	581	\$2,292,251.0	\$406,366.00			\$2,698,617.00
		\$8,390,461.00	\$1,003,330.00			\$9,393,791.00

2023 - 2026 Total Programmed Amount \$9,393,791.00

Armstrong County PennDOT District 10

<u>SR</u>	<u>Project Name</u>	<u>Project #</u>	<u>Municipality</u>	<u>Sponsor</u>	<u>Map #</u>
422	US 422 County Line East PM	114936	West Franklin	PennDOT	10

Est Let Date **Air Quality** **Invest Cat** **Location:** Along SR 422 from Butler County Line east to the East Franklin Township Line, Armstrong County.
 9/26/2024 Exempt ROAD PRESV

Description: Roadway resurfacing to include milling of existing bituminous material, minor drainage, transverse and longitudinal joint repair and paving of bituminous leveling and wearing courses along SR 422 from Butler County Line east to the East Franklin Township Line, Armstrong County.

PROJECT FUNDING	FUND CODE	2023	2024	2025	2026	TOTAL
Construction						
State	581		\$5,503,345.0	\$520,655.00		\$6,024,000.00
			\$5,503,345.00	\$520,655.00	\$6,024,000.00	

2023 - 2026 Total Programmed Amount \$6,024,000.00

<u>SR</u>	<u>Project Name</u>	<u>Project #</u>	<u>Municipality</u>	<u>Sponsor</u>	<u>Map #</u>
2001	Rural Valley Bridge #4	83245	Rural Valley	PennDOT	11

Est Let Date **Air Quality** **Invest Cat** **Location:** Replace existing structure carrying SR 2001 (Water Street) over a tributary to Cowanshannock Creek in Rural Valley Borough.
 11/2/2023 Exempt BRDG RECON

Description: Replacement of the existing structure carrying SR 2001 (Water Street) over a tributary to Cowanshannock Creek in Rural Valley Borough, Armstrong County.

PROJECT FUNDING	FUND CODE	2023	2024	2025	2026	TOTAL
Construction						
State	185		\$989,100.00			\$989,100.00
			\$989,100.00	\$989,100.00		

2023 - 2026 Total Programmed Amount \$989,100.00

Armstrong County PennDOT District 10

SR	Project Name		Project #	Municipality	Sponsor	Map #
2005	Pyra Road Bridge		24135	Plumcreek	PENNDOT	12
Est Let Date	Air Quality	Invest Cat	Location: Bridge replacement on State Route 2005 (Cherry Run Road) over Cherry Run in Plumcreek Township.			
5/1/2025	Exempt	BRDG RECON				
Description: Replacement of the existing structure carrying 2005 (Cherry Run Road) over Cherry Run in Plumcreek Township.						

PROJECT FUNDING	FUND CODE	2023	2024	2025	2026	TOTAL
Preliminary Engineering						
Federal	BOF	\$350,000.00				\$350,000.00
Final Design						
Federal	BOF		\$371,400.00			\$371,400.00
Utilities						
Federal	BOF		\$53,100.00			\$53,100.00
Right of Way						
Federal	BOF		\$53,100.00			\$53,100.00
Construction						
Federal	BOF			\$1,910,900.00		\$1,910,900.00
		\$350,000.00	\$477,600.00	\$1,910,900.00		\$2,738,500.00
2023 - 2026 Total Programmed Amount						\$2,738,500.00

Armstrong County PennDOT District 10

SR	Project Name	Project #	Municipality	Sponsor	Map #
2005	Brick Church Bridge #2	24136	Plumcreek	PENNDOT	13

Est Let Date **Air Quality** **Invest Cat** **Location:** Replace existing structure carrying SR 2005 (Cherry Run Road) over Cherry Run in Plumcreek Township.
 10/19/2023 Exempt BRDG RECON

Description: Bridge replacement of the existing structure carrying SR 2005 (Cherry Run Road) over Cherry Run in Plumcreek Township, Armstrong County.

PROJECT FUNDING	FUND CODE	2023	2024	2025	2026	TOTAL
Final Design						
Federal	BOF	\$270,240.00				\$270,240.00
State	185	\$67,560.00				\$67,560.00
Utilities						
Federal	BOF	\$36,640.00				\$36,640.00
State	185	\$9,160.00				\$9,160.00
Right of Way						
Federal	BOF	\$41,920.00				\$41,920.00
State	185	\$10,480.00				\$10,480.00
Construction						
Federal	BOF		\$1,802,700.0			\$1,802,700.00
		\$436,000.00	\$1,802,700.00			\$2,238,700.00
2023 - 2026 Total Programmed Amount						\$2,238,700.00

Armstrong County PennDOT District 10

SR	Project Name	Project #	Municipality	Sponsor	Map #
2027	Fagley Run Bridge #2	91794	South Bend	PennDOT	14

Est Let Date **Air Quality** **Invest Cat** **Location:** Existing structure carrying SR 2027 (Girty Road) over Fagley Run in South Bend Township.
 10/5/2023 Exempt BRDG RECON

Description: Replacement of the existing structure carrying SR 2027 (Girty Road) over Fagley Run in South Bend Township, Armstrong County.

PROJECT FUNDING	FUND CODE	2023	2024	2025	2026	TOTAL
Construction						
Federal	BOF		\$742,700.00			\$742,700.00
			\$742,700.00			\$742,700.00
						2023 - 2026 Total Programmed Amount \$742,700.00

BEAVER COUNTY

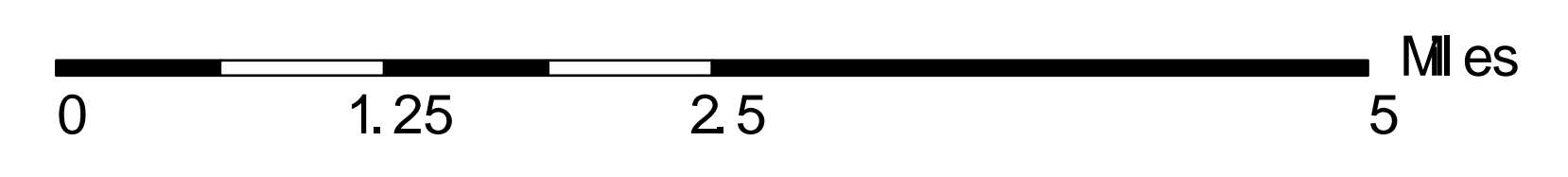

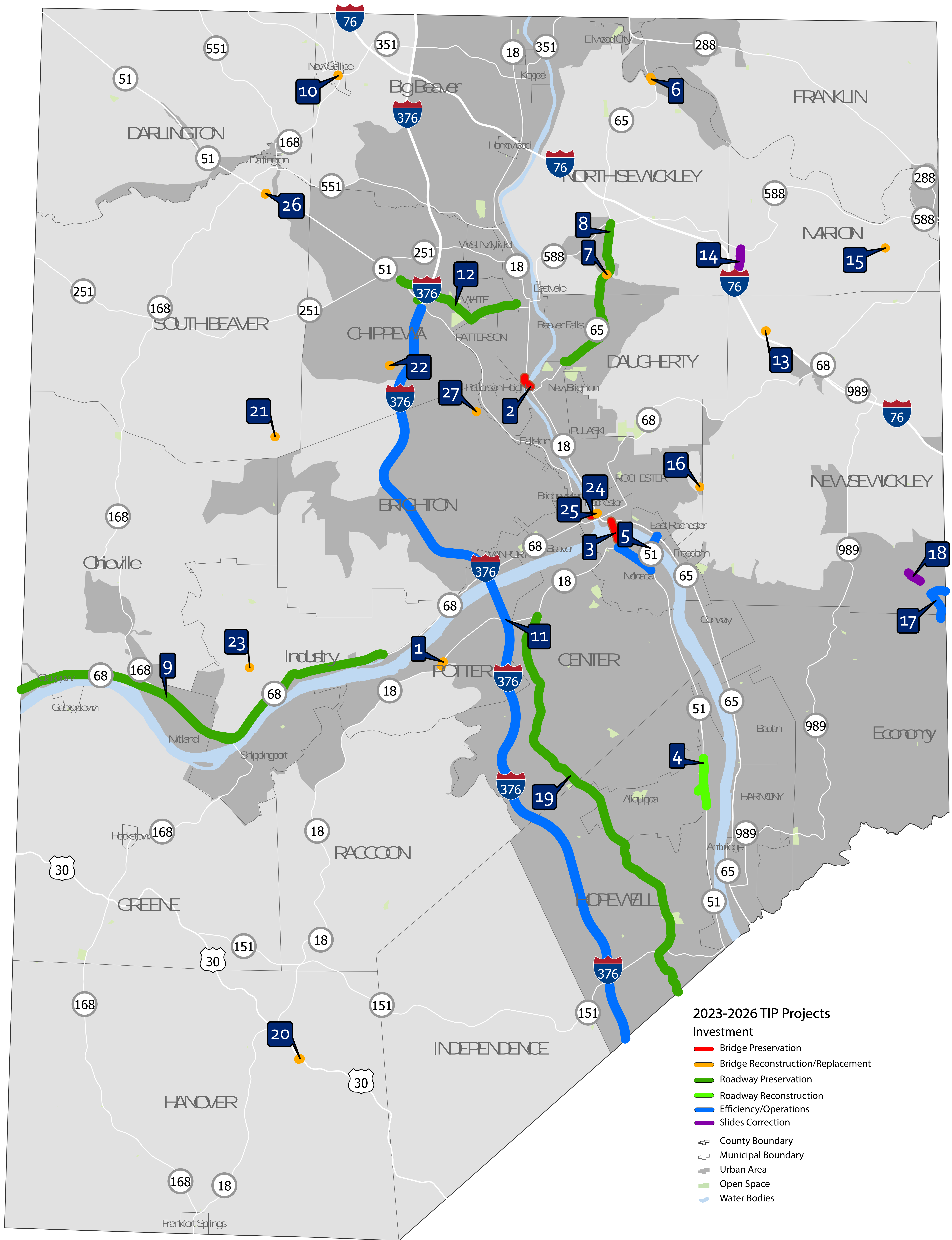
**2023 TIP Summary
Beaver County Project List**

Map #	State Route	MPMS	Project Title	Primary Municipality	Project Sponsor	Investment Category	\$ Programmed
NA	0	106494	Beaver Local Bridge Line Item		Beaver County	BRDG PRESV	\$2,375,000
1	18	101165	Frankfort Road Bridge	Potter	PennDOT	BRDG RECON	\$10,000,000
2	18	105441	PA 18 Bridge ov Beaver River	New Brighton	PennDOT	BRDG PRESV	\$13,525,000
3	18	109376	Rochester - Monaca Bridge	Monaca	PennDOT	BRDG PRESV	\$12,700,000
4	51	102661	Aliquippa East End Gateway, Ph 1 TIIF	Aliquippa	Beaver Co. Eco Dev	ROAD RECON	\$14,575,000
5	51	112022	Monaca Gateway MTF-TIIF-Smart	Monaca	Monaca	EF OPS	\$2,500,000
6	65	35156	PA 65, Country Club Bridge	North Sewickley	PENNDOT	BRDG RECON	\$8,000,000
7	65	109390	Mercer Road Bridge	North Sewickley	PennDOT	BRDG RECON	\$1,400,000
8	65	110356	PA 65 - Eighth Street to Mercer Rd	Daugherty	PennDOT	ROAD PRESV	\$5,400,000
9	68	109356	Midland Beaver Road	Glasgow	PennDOT	ROAD PRESV	\$700,000
10	168	101173	PA 168 over Jordan Run	New Galilee	PennDOT	BRDG RECON	\$2,200,000
11	376	113607	I-376, ITS Installation - Beaver County	Chippewa	PennDOT	EF OPS	\$2,000,000
12	588	108473	GRP 112-22-7135-1	Chippewa	PennDOT	ROAD PRESV	\$700,000
13	1019	99795	Brush Ck Br/BrBrush Ck	New Sewickley	PennDOT	BRDG RECON	\$600,000
14	1019	115780	SR 1019, Brush Creek Road Slide	Marion	PennDOT	SLIDES	\$750,000
15	1021	93770	Pine Run Road Culvert	Marion	PennDOT	BRDG RECON	\$1,350,000
16	1037	89157	Grange Road Culvert	Rochester	PennDOT	BRDG RECON	\$1,300,000
17	2004	117332	SR 2004 Freedom Crider Rd at Lovi Rd	New Sewickley	PennDOT	EF OPS	\$1,925,000
18	2006	112403	SR 2006, Lovi Road Slide	New Sewickley	PennDOT	SLIDES	\$1,000,000
19	3007	105453	SR 3007/Frankfort Rd - Allegheny Co Line	Hopewell	PennDOT	ROAD PRESV	\$9,222,000
20	3034	113630	Century Farm Road Culvert	Hanover	PennDOT	BRDG RECON	\$1,750,000
21	4012	109391	Brady Run Road Bridge	South Beaver	PennDOT	BRDG RECON	\$700,000
22	4021	101198	Shenango Road Bridge	Chippewa	PennDOT	BRDG RECON	\$500,000
23	4034	78314	Wolf Run Rd ov Wolf Run	Industry	PennDOT	BRDG RECON	\$2,100,000
24	4042	28918	SR 4042, Old Rochester-Bridgewater Brdg	Rochester	PENNDOT	BRDG PRESV	\$1,200,000
25	4042	101200	West Madison Street Bridge	Rochester	PennDOT	BRDG RECON	\$450,000
26	4053	70793	Georgetown Br over PA 51	South Beaver	PennDOT	BRDG RECON	\$1,000,000
27	4054	28974	Loughheads Bridge (CB #9)	Brighton	Beaver County	BRDG RECON	\$250,000

Beaver County

2023 - 2026

Transportation Improvement Program
Mappable Projects



Beaver County PennDOT District 11

SR	Project Name	Project #	Municipality	Sponsor	Map #
0	Beaver Local Bridge Line Item	106494		Beaver County	NA

Est Let Date **Air Quality** **Invest Cat** **Location:** Various local sponsored structures in Beaver County.
 Exempt BRDG PRESV

Description: (Sponsor = Beaver County) various local sponsored structures in Beaver County.

PROJECT FUNDING	FUND CODE	2023	2024	2025	2026	TOTAL
Construction						
Federal	BOF	\$1,000,000.0				\$1,000,000.00
	STP	\$325,000.00	\$500,000.00			\$825,000.00
State	183	\$400,000.00	\$100,000.00			\$500,000.00
Local	Loc	\$37,500.00	\$12,500.00			\$50,000.00
		\$1,762,500.00	\$612,500.00			\$2,375,000.00

2023 - 2026 Total Programmed Amount \$2,375,000.00

SR	Project Name	Project #	Municipality	Sponsor	Map #
18	Frankfort Road Bridge	101165	Potter	PennDOT	1

Est Let Date **Air Quality** **Invest Cat** **Location:** Located on Frankfort Road over Raccoon Creek in Potter Township, Beaver County.
 5/11/2023 Exempt BRDG RECON

Description: Bridge replacement on Frankfort Road over Raccoon Creek in Potter Township, Beaver County.

PROJECT FUNDING	FUND CODE	2023	2024	2025	2026	TOTAL
Construction						
Federal	BRIP		\$3,200,000.0	\$4,800,000.0		\$8,000,000.00
State	185	\$800,000.00	\$1,200,000.0			\$2,000,000.00
		\$4,000,000.00	\$6,000,000.00			\$10,000,000.00

2023 - 2026 Total Programmed Amount \$10,000,000.00

Beaver County PennDOT District 11

SR	Project Name	Project #	Municipality	Sponsor	Map #
18	PA 18 Bridge ov Beaver River	105441	New Brighton	PennDOT	2

Est Let Date **Air Quality** **Invest Cat** **Location:** Located on SR 18 over the Beaver River in Beaver Falls and New Brighton, Beaver County.
 1/25/2024 Exempt BRDG PRESV

Description: Bridge preservation on SR 18 over the Beaver River in Beaver Falls and New Brighton, Beaver County.

PROJECT FUNDING	FUND CODE	2023	2024	2025	2026	TOTAL
Final Design						
Federal	BRIP	\$320,000.00				\$320,000.00
State	185	\$80,000.00				\$80,000.00
Utilities						
Federal	BRIP	\$60,000.00				\$60,000.00
State	185	\$15,000.00				\$15,000.00
Right of Way						
Federal	BRIP	\$40,000.00				\$40,000.00
State	185	\$10,000.00				\$10,000.00
Construction						
Federal	BRIP			\$4,200,000.0	\$6,200,000.0	\$10,400,000.0
State	185			\$1,050,000.0	\$1,550,000.0	\$2,600,000.00
		\$525,000.00		\$5,250,000.00	\$7,750,000.00	\$13,525,000.00
2023 - 2026 Total Programmed Amount						\$13,525,000.00

Beaver County PennDOT District 11

SR	Project Name	Project #	Municipality	Sponsor	Map #
18	Rochester - Monaca Bridge	109376	Monaca	PennDOT	3

Est Let Date **Air Quality** **Invest Cat** **Location:** Located on SR 18, Rochester Monaca Bridge over Ohio River in Rochester and Monaca Boroughs, Beaver County.
 3/2/2023 Exempt BRDG PRESV

Description: Bridge preservation on SR 18, Rochester Monaca Bridge over Ohio River in Rochester and Monaca Boroughs, Beaver County.

PROJECT FUNDING	FUND CODE	2023	2024	2025	2026	TOTAL
Construction						
Federal	BRIP	\$4,060,000.0	\$3,200,000.0	\$2,900,000.0		\$10,160,000.0
State	185	\$1,015,000.0	\$800,000.00	\$725,000.00		\$2,540,000.00
		\$5,075,000.00	\$4,000,000.00	\$3,625,000.00		\$12,700,000.00
2023 - 2026 Total Programmed Amount						\$12,700,000.00

Beaver County PennDOT District 11

SR	Project Name	Project #	Municipality	Sponsor	Map #
51	Aliquippa East End Gateway, Ph 1 TIF	102661	Aliquippa	Beaver County Cor	4

Est Let Date	Air Quality	Invest Cat	Location:
11/23/2023	Exempt	ROAD RECON	Located at the east end of Franklin Avenue and the SR 51 entrance/exit to the City of Aliquippa in Beaver County

Description: (Local = Beaver County Corporation for Economic Development) Roadway Improvements at the east end of Franklin Avenue and the SR 51 entrance/exit to the City of Aliquippa in Beaver County.

PROJECT FUNDING	FUND CODE	2023	2024	2025	2026	TOTAL
Final Design						
State	e581	\$700,000.00				\$700,000.00
Utilities						
State	e581		\$520,000.00			\$520,000.00
Right of Way						
State	e581		\$275,000.00			\$275,000.00
Construction						
State	e581			\$2,500,000.0	\$2,580,000.0	\$5,080,000.00
Local	Loc			\$4,000,000.0	\$4,000,000.0	\$8,000,000.00
		\$700,000.00	\$795,000.00	\$6,500,000.00	\$6,580,000.00	\$14,575,000.00

2023 - 2026 Total Programmed Amount \$14,575,000.00

Beaver County PennDOT District 11

SR	Project Name		Project #	Municipality	Sponsor	Map #
65	PA 65, Country Club Bridge		35156	North Sewickley	PENNDOT	6
Est Let Date	Air Quality	Invest Cat	Location: PA 65, Mercer Road over Connoquenessing Creek in Franklin and North Sewickley Townships, Beaver County			
1/26/2023	Exempt	BRDG RECON				
Description: Bridge replacement on PA 65, Mercer Road over Connoquenessing Creek in Franklin and North Sewickley Townships, Beaver County						

PROJECT FUNDING	FUND CODE	2023	2024	2025	2026	TOTAL
Final Design						
State	185	\$650,000.00				\$650,000.00
Utilities						
State	185	\$175,000.00				\$175,000.00
Right of Way						
State	185	\$175,000.00				\$175,000.00
Construction						
Federal	BRIP		\$2,500,000.0	\$3,100,000.0		\$5,600,000.00
State	185		\$600,000.00	\$800,000.00		\$1,400,000.00
		\$1,000,000.00	\$3,100,000.00	\$3,900,000.00		\$8,000,000.00

2023 - 2026 Total Programmed Amount \$8,000,000.00

SR	Project Name		Project #	Municipality	Sponsor	Map #
65	Mercer Road Bridge		109390	North Sewickley	PennDOT	7
Est Let Date	Air Quality	Invest Cat	Location: Located on SR 65, Mercer Road over Branch of Bennett Run in North Sewickley Township, Beaver County			
12/8/2022	Exempt	BRDG RECON				
Description: Bridge Replacement or restoration on SR 65, Mercer Road over Branch of Bennett Run in North Sewickley Township, Beaver County.						

PROJECT FUNDING	FUND CODE	2023	2024	2025	2026	TOTAL
Construction						
Federal	BRIP	\$1,400,000.0				\$1,400,000.00
		\$1,400,000.00				\$1,400,000.00

2023 - 2026 Total Programmed Amount \$1,400,000.00

Beaver County PennDOT District 11

<u>SR</u>	<u>Project Name</u>	<u>Project #</u>	<u>Municipality</u>	<u>Sponsor</u>	<u>Map #</u>
65	PA 65 - Eighth Street to Mercer Rd	110356	Daugherty	PennDOT	8

Est Let Date **Air Quality** **Invest Cat** **Location:** Located on SR 65, Ohio River Boulevard, from 8th Street to Mercer Road in Freedom Boro and North Sewickley Township, Beaver County
 12/8/2022 Exempt ROAD PRESV

Description: Mill and overlay on SR 65, Ohio River Boulevard, from 8th Street to Mercer Road in Freedom Boro and North Sewickley Township, Beaver County

PROJECT FUNDING	FUND CODE	2023	2024	2025	2026	TOTAL
Construction						
State	581	\$2,700,000.0	\$2,700,000.0			\$5,400,000.00
		\$2,700,000.00	\$2,700,000.00			\$5,400,000.00

2023 - 2026 Total Programmed Amount \$5,400,000.00

<u>SR</u>	<u>Project Name</u>	<u>Project #</u>	<u>Municipality</u>	<u>Sponsor</u>	<u>Map #</u>
68	Midland Beaver Road	109356	Glasgow	PennDOT	9

Est Let Date **Air Quality** **Invest Cat** **Location:** Located on SR 68, Midland Beaver Road from segment 10 to segment 210 in Center and Chippewa Townships, Beaver County
 12/25/2030 Exempt ROAD PRESV

Description: Mill and Overlay on SR 68, Midland Beaver Road from segment 10 to segment 210 in Center and Chippewa Townships, Beaver County

PROJECT FUNDING	FUND CODE	2023	2024	2025	2026	TOTAL
Preliminary Engineering						
Federal	NHPP	\$350,000.00				\$350,000.00
Final Design						
State	581				\$350,000.00	\$350,000.00
		\$350,000.00			\$350,000.00	\$700,000.00

2023 - 2026 Total Programmed Amount \$700,000.00

Beaver County PennDOT District 11

SR	Project Name	Project #	Municipality	Sponsor	Map #
168	PA 168 over Jordan Run	101173	New Galilee	PennDOT	10

Est Let Date **Air Quality** **Invest Cat** **Location:** Located on PA 168 over Jordan Run in New Galilee Borough, Beaver County.
 2/15/2026 Exempt BRDG RECON

Description: Bridge rehabilitation/replacement on PA 168 over Jordan Run in New Galilee Borough, Beaver County.

PROJECT FUNDING	FUND CODE	2023	2024	2025	2026	TOTAL
Utilities						
State	185	\$100,000.00				\$100,000.00
Right of Way						
State	185	\$100,000.00				\$100,000.00
Construction						
State	185				\$2,000,000.0	\$2,000,000.00
		\$200,000.00			\$2,000,000.00	\$2,200,000.00

2023 - 2026 Total Programmed Amount \$2,200,000.00

SR	Project Name	Project #	Municipality	Sponsor	Map #
376	I-376, ITS Installation - Beaver County	113607	Chippewa	PennDOT	11

Est Let Date **Air Quality** **Invest Cat** **Location:** Located on I-376 in Beaver County from the Allegheny County Line to Toll 376 in Chippewa, Vanport and Hopewell Townships, Beaver County.
 6/8/2023 Exempt EF OPS

Description: Install Intelligent Transportation Systems Devices on I-376, from 3500 feet north of the Allegheny/Beaver County Line to the Ohio River Crossing (Vanport Bridge) in Chippewa, Vanport and Hopewell Townships, Beaver County.

PROJECT FUNDING	FUND CODE	2023	2024	2025	2026	TOTAL
Construction						
Federal	NHPP	\$1,000,000.0				\$1,000,000.00
	sSTP	\$500,000.00	\$500,000.00			\$1,000,000.00
		\$1,500,000.00	\$500,000.00			\$2,000,000.00

2023 - 2026 Total Programmed Amount \$2,000,000.00

Beaver County PennDOT District 11

SR	Project Name		Project #	Municipality	Sponsor	Map #
588	GRP 112-22-7135-1		108473	Chippewa	PennDOT	12

Est Let Date **Air Quality** **Invest Cat** **Location:** Milling and overlay on SR 588 in Chippewa Township in Beaver County
 5/12/2022 Exempt ROAD PRESV

Description: Milling and overlay on various routes in Beaver County.

PROJECT FUNDING	FUND CODE	2023	2024	2025	2026	TOTAL
Construction						
Federal	STP	\$560,000.00				\$560,000.00
State	581	\$140,000.00				\$140,000.00
		\$700,000.00				\$700,000.00

2023 - 2026 Total Programmed Amount \$700,000.00

SR	Project Name		Project #	Municipality	Sponsor	Map #
1019	Brush Ck Br/BrBrush Ck		99795	New Sewickley	PennDOT	13

Est Let Date **Air Quality** **Invest Cat** **Location:** SR 1019, Brush Creek Road over Branch Brush Creek in New Sewickley Township, Beaver County.
 12/25/2030 Exempt BRDG RECON

Description: Bridge replacement on SR 1019, Brush Creek Road over Branch Brush Creek in New Sewickley Township, Beaver County.

PROJECT FUNDING	FUND CODE	2023	2024	2025	2026	TOTAL
Preliminary Engineering						
Federal	BOF	\$240,000.00				\$240,000.00
State	185	\$60,000.00				\$60,000.00
Final Design						
Federal	BRIP				\$300,000.00	\$300,000.00
		\$300,000.00			\$300,000.00	\$600,000.00

2023 - 2026 Total Programmed Amount \$600,000.00

Beaver County PennDOT District 11

<u>SR</u>	<u>Project Name</u>	<u>Project #</u>	<u>Municipality</u>	<u>Sponsor</u>	<u>Map #</u>
1019	SR 1019, Brush Creek Road Slide	115780	Marion	PennDOT	14

Est Let Date **Air Quality** **Invest Cat** **Location:** Located on SR 1019, Brush Creek Road in Marion Township, Beaver County
 12/15/2022 Exempt SLIDES

Description: Slide remediation on SR 1019, Brush Creek Road in Marion Township, Beaver County

PROJECT FUNDING	FUND CODE	2023	2024	2025	2026	TOTAL
Construction						
State	581	\$750,000.00				\$750,000.00
		\$750,000.00				\$750,000.00

2023 - 2026 Total Programmed Amount \$750,000.00

<u>SR</u>	<u>Project Name</u>	<u>Project #</u>	<u>Municipality</u>	<u>Sponsor</u>	<u>Map #</u>
1021	Pine Run Road Culvert	93770	Marion	PennDOT	15

Est Let Date **Air Quality** **Invest Cat** **Location:** Located on SR 1021 over Pine Run in Marion Township, Beaver County
 4/15/2025 Exempt BRDG RECON

Description: Bridge replacement/restoration on SR 1021 over Pine Run in Marion Township, Beaver County.

PROJECT FUNDING	FUND CODE	2023	2024	2025	2026	TOTAL
Final Design						
State	185	\$350,000.00				\$350,000.00
Construction						
State	185			\$1,000,000.0		\$1,000,000.00
		\$350,000.00		\$1,000,000.00		\$1,350,000.00

2023 - 2026 Total Programmed Amount \$1,350,000.00

Beaver County PennDOT District 11

SR	Project Name	Project #	Municipality	Sponsor	Map #
1037	Grange Road Culvert	89157	Rochester	PennDOT	16

Est Let Date **Air Quality** **Invest Cat** **Location:** Located on SR 1037, Grange Road over small stream in Rochester Township, Beaver County
 Exempt BRDG RECON

Description: Bridge Replacement on SR 1037, Grange Road over small stream in Rochester Township, Beaver County

PROJECT FUNDING	FUND CODE	2023	2024	2025	2026	TOTAL
Preliminary Engineering						
State	185	\$300,000.00				\$300,000.00
Construction						
State	185		\$1,000,000.0			\$1,000,000.00
		\$300,000.00	\$1,000,000.00			\$1,300,000.00
2023 - 2026 Total Programmed Amount						\$1,300,000.00

Beaver County PennDOT District 11

SR	Project Name	Project #	Municipality	Sponsor	Map #
2004	SR 2004 Freedom Crider Rd at Lovi Rd	117332	New Sewickley	PennDOT	17

Est Let Date **Air Quality** **Invest Cat** **Location:** SR 2004 Freedom Crider Road at SR 2006 Lovi Road in New Sewickley Township, Beaver County
 8/13/2026 Exempt EF OPS

Description: Highway reconstruction and add left turn lane on SR 2004 Freedom Crider Road at SR 2006 Lovi Road in New Sewickley Township, Beaver County

PROJECT FUNDING	FUND CODE	2023	2024	2025	2026	TOTAL
Preliminary Engineering						
Federal	CAQ		\$200,000.00			\$200,000.00
State	581		\$50,000.00			\$50,000.00
Final Design						
Federal	CAQ			\$200,000.00		\$200,000.00
State	581			\$50,000.00		\$50,000.00
Utilities						
Federal	CAQ			\$200,000.00		\$200,000.00
State	581			\$50,000.00		\$50,000.00
Right of Way						
Federal	CAQ			\$200,000.00		\$200,000.00
State	581			\$50,000.00		\$50,000.00
Construction						
Federal	CAQ				\$780,000.00	\$780,000.00
State	581				\$145,000.00	\$145,000.00
			\$250,000.00	\$750,000.00	\$925,000.00	\$1,925,000.00
2023 - 2026 Total Programmed Amount						\$1,925,000.00

Beaver County PennDOT District 11

<u>SR</u>	<u>Project Name</u>	<u>Project #</u>	<u>Municipality</u>	<u>Sponsor</u>	<u>Map #</u>
2006	SR 2006, Lovi Road Slide	112403	New Sewickley	PennDOT	18

Est Let Date **Air Quality** **Invest Cat** **Location:** Located on SR 2006, Lovi Road in New Sewickley Township, Beaver County
 12/15/2022 Exempt SLIDES

Description: Slide correction on SR 2006, Lovi Road in New Sewickley Township, Beaver County

PROJECT FUNDING	FUND CODE	2023	2024	2025	2026	TOTAL
Construction						
State	581	\$1,000,000.0				\$1,000,000.00
		\$1,000,000.00				\$1,000,000.00

2023 - 2026 Total Programmed Amount \$1,000,000.00

<u>SR</u>	<u>Project Name</u>	<u>Project #</u>	<u>Municipality</u>	<u>Sponsor</u>	<u>Map #</u>
3007	SR 3007/Frankfort Rd - Allegheny Co Line	105453	Hopewell	PennDOT	19

Est Let Date **Air Quality** **Invest Cat** **Location:** Located on PA 3007, Brodhead Road from Frankfort Road to Allegheny County line in City of Aliquippa, Hopewell and Center Townships, Beaver County.
 4/14/2022 Exempt ROAD PRESV

Description: Mill and overlay on PA 3007, Brodhead Road from Frankfort Road to Allegheny County line in City of Aliquippa, Hopewell and Center Townships, Beaver County

PROJECT FUNDING	FUND CODE	2023	2024	2025	2026	TOTAL
Construction						
Federal	STP	\$3,545,000.0	\$5,677,000.0			\$9,222,000.00
		\$3,545,000.00	\$5,677,000.00			\$9,222,000.00

2023 - 2026 Total Programmed Amount \$9,222,000.00

Beaver County PennDOT District 11

SR	Project Name	Project #	Municipality	Sponsor	Map #
3034	Century Farm Road Culvert	113630	Hanover	PennDOT	20

Est Let Date	Air Quality	Invest Cat	Location:
4/15/2025	Exempt	BRDG RECON	Located on SR 3034, Century Farm Road over Branch of Little Traverse Creek in Hanover Township, Beaver County

Description: Bridge replacement on SR 3034, Century Farm Road over Branch of Little Traverse Creek in Hanover Township, Beaver County

PROJECT FUNDING	FUND CODE	2023	2024	2025	2026	TOTAL
Preliminary Engineering						
State	185	\$250,000.00				\$250,000.00
Final Design						
State	185		\$350,000.00			\$350,000.00
Utilities						
State	185		\$50,000.00			\$50,000.00
Right of Way						
State	185		\$100,000.00			\$100,000.00
Construction						
State	185			\$1,000,000.0		\$1,000,000.00
		\$250,000.00	\$500,000.00	\$1,000,000.00		\$1,750,000.00
2023 - 2026 Total Programmed Amount						\$1,750,000.00

Beaver County PennDOT District 11

SR	Project Name	Project #	Municipality	Sponsor	Map #
4012	Brady Run Road Bridge	109391	South Beaver	PennDOT	21

Est Let Date **Air Quality** **Invest Cat** **Location:** Located on SR 4012, Brady Run Road over McElroy Run in South Beaver Township, Beaver County
 12/25/2030 Exempt BRDG RECON

Description: Bridge improvement on SR 4012, Brady Run Road over McElroy Run in South Beaver Township, Beaver County.

PROJECT FUNDING	FUND CODE	2023	2024	2025	2026	TOTAL
Preliminary Engineering						
Federal	BOF	\$240,000.00				\$240,000.00
State	185	\$60,000.00				\$60,000.00
Final Design						
Federal	BRIP				\$240,000.00	\$240,000.00
State	185				\$60,000.00	\$60,000.00
Right of Way						
Federal	BRIP				\$80,000.00	\$80,000.00
State	185				\$20,000.00	\$20,000.00
		\$300,000.00			\$400,000.00	\$700,000.00
2023 - 2026 Total Programmed Amount						\$700,000.00

Beaver County PennDOT District 11

SR	Project Name	Project #	Municipality	Sponsor	Map #
4021	Shenango Road Bridge	101198	Chippewa	PennDOT	22

Est Let Date	Air Quality	Invest Cat	Location:
3/15/2050	Exempt	BRDG RECON	Located on State Route 4021 (Shenango Road) over North Branch of Brady's Run in Chippewa Township, Beaver County

Description: Bridge replacement on State Route 4021 (Shenango Road) over North Branch of Brady's Run in Chippewa Township, Beaver County

PROJECT FUNDING	FUND CODE	2023	2024	2025	2026	TOTAL
Preliminary Engineering						
Federal	BOF	\$240,000.00				\$240,000.00
State	185	\$60,000.00				\$60,000.00
Final Design						
State	185			\$200,000.00		\$200,000.00
		\$300,000.00		\$200,000.00		\$500,000.00
2023 - 2026 Total Programmed Amount						\$500,000.00

Beaver County PennDOT District 11

SR	Project Name	Project #	Municipality	Sponsor	Map #
4034	Wolf Run Rd ov Wolf Run	78314	Industry	PennDOT	23

Est Let Date	Air Quality	Invest Cat	Location:
2/15/2026	Exempt	BRDG RECON	Located on SR 4034, Wolf Run Road over Wolf Run in Industry Borough, Beaver County ,

Description: Bridge replacement on SR 4034, Wolf Run Road over Wolf Run in Industry Borough, Beaver County

PROJECT FUNDING	FUND CODE	2023	2024	2025	2026	TOTAL
Preliminary Engineering						
Federal	BOF	\$320,000.00				\$320,000.00
State	185	\$80,000.00				\$80,000.00
Final Design						
State	185			\$200,000.00		\$200,000.00
Construction						
Federal	BRIP				\$1,200,000.0	\$1,200,000.00
State	581				\$300,000.00	\$300,000.00
		\$400,000.00		\$200,000.00	\$1,500,000.00	\$2,100,000.00
2023 - 2026 Total Programmed Amount						\$2,100,000.00

Beaver County PennDOT District 11

SR	Project Name	Project #	Municipality	Sponsor	Map #
4042	SR 4042, Old Rochester-Bridgewater Rd Bridge	28918	Rochester	PENNDOT	24
Est Let Date	Air Quality	Invest Cat	Location: Located on SR 4042, Old Rochester-Bridgewater Rd over Beaver River and Norfolk Southern Railroad in Rochester and Bridgewater Boroughs, Beaver County.		
4/15/2025	Exempt	BRDG PRESV			
Description: Bridge preservation on SR 4042, Old Rochester-Bridgewater Rd over Beaver River and Norfolk Southern Railroad in Rochester and Bridgewater Boroughs, Beaver County					

PROJECT FUNDING	FUND CODE	2023	2024	2025	2026	TOTAL
Preliminary Engineering						
State	185	\$500,000.00				\$500,000.00
Final Design						
Federal	BRIP				\$500,000.00	\$500,000.00
Utilities						
Federal	BRIP				\$50,000.00	\$50,000.00
Right of Way						
Federal	BRIP				\$150,000.00	\$150,000.00
		\$500,000.00			\$700,000.00	\$1,200,000.00
2023 - 2026 Total Programmed Amount						\$1,200,000.00

Beaver County PennDOT District 11

SR	Project Name	Project #	Municipality	Sponsor	Map #
4042	West Madison Street Bridge	101200	Rochester	PennDOT	25

Est Let Date **Air Quality** **Invest Cat** **Location:** Located on State Route 4042 (West Madison Street) over PA 18 in Rochester Borough, Beaver County
 4/15/2025 Exempt BRDG RECON

Description: Bridge rehabilitation on State Route 4042 (West Madison Street) over PA 18 in Rochester Borough, Beaver County

PROJECT FUNDING	FUND CODE	2023	2024	2025	2026	TOTAL
Preliminary Engineering						
State	185	\$150,000.00				\$150,000.00
Final Design						
State	581				\$150,000.00	\$150,000.00
Utilities						
State	581				\$50,000.00	\$50,000.00
Right of Way						
State	581				\$100,000.00	\$100,000.00
		\$150,000.00			\$300,000.00	\$450,000.00
2023 - 2026 Total Programmed Amount						\$450,000.00

Beaver County PennDOT District 11

SR	Project Name	Project #	Municipality	Sponsor	Map #
4053	Georgetown Br over PA 51	70793	South Beaver	PennDOT	26

Est Let Date **Air Quality** **Invest Cat** **Location:** Located on SR 4053, Georgetown Road Bridge over SR 0051, 1025' Northwest of SR 4013 in South Beaver Township, Beaver County
 3/31/2027 Exempt BRDG RECON

Description: Bridge deck replacement on SR 4053, Georgetown Road Bridge over SR 0051, 1025' Northwest of SR 4013 in South Beaver Township, Beaver County

PROJECT FUNDING	FUND CODE	2023	2024	2025	2026	TOTAL
Preliminary Engineering						
Federal	BOF	\$320,000.00				\$320,000.00
State	185	\$80,000.00				\$80,000.00
Final Design						
State	185			\$500,000.00		\$500,000.00
Utilities						
State	185			\$50,000.00		\$50,000.00
Right of Way						
State	185			\$50,000.00		\$50,000.00
		\$400,000.00		\$600,000.00		\$1,000,000.00
2023 - 2026 Total Programmed Amount						\$1,000,000.00

Beaver County PennDOT District 11

SR	Project Name	Project #	Municipality	Sponsor	Map #
4054	Loughheads Bridge (CB #9)	28974	Brighton	Beaver County	27

Est Let Date	Air Quality	Invest Cat	Location:
4/1/2027	Exempt	BRDG RECON	Located in Brady's Run Park over S. Branch Brady's Run in Brighton Township, Beaver County.

Description: Bridge replacement in Brady's Run Park over S. Branch Brady's Run in Brighton Township, Beaver County.

PROJECT FUNDING	FUND CODE	2023	2024	2025	2026	TOTAL
Preliminary Engineering						
Federal	BRIP	\$200,000.00				\$200,000.00
State	183	\$37,500.00				\$37,500.00
Local	Loc	\$12,500.00				\$12,500.00
		\$250,000.00				\$250,000.00
2023 - 2026 Total Programmed Amount						\$250,000.00

BUTLER COUNTY

**2023 TIP Summary
Butler County Project List**

Map #	State Route	MPMS	Project Title	Primary Municipality	Project Sponsor	Investment Category	\$ Programmed
NA	0	111827	Butler Co. DFB Maintenance		PennDOT	BRDG RECON	\$769,984
1	8	113652	General Butler Bridge PM	Butler	PennDOT	BRDG PRESV	\$1,251,956
2	8	114789	SR 8 Butler City to SR 308	Butler	PennDOT	ROAD PRESV	\$3,071,980
3	8	117903	SR 8/SR 4010 Intersection ITS	Slippery Rock	PennDOT	EF OPS	\$200,000
4	19	117244	Zelienople Bridge #1 Latex Overlay	Zelienople	PennDOT	BRDG PRESV	\$2,189,800
5	38	117846	PA 38 Crash Avoidance Systems 2	Concord	PennDOT	SAFE	\$116,400
6	68	86105	Karns Crossing Bridge	Butler	PennDOT	BRDG RECON	\$36,342,626
7	68	106568	PA 68 Corridor Improvements	Connoquenessing	PennDOT	EF OPS	\$6,549,120
8	68	117264	Jefferson - Cunningham St Signal Improve.	Butler	PennDOT	EF OPS	\$4,301,200
9	79	116661	I-79 Seneca Ramps - TSMO	Jackson	PennDOT	EF OPS	\$850,000
10	138	24682	Southwest of Euclid Bridge	Clay	PennDOT	BRDG RECON	\$1,961,171
11	228	91286	Three Degree Rd Intersection	Adams	PennDOT	NEW CAP	\$19,443,760
12	228	91288	Balls Bend	Middlesex	PennDOT	NEW CAP	\$1,874,000
13	228	92908	Mars RR Bridge West Expansion	Cranberry	PennDOT	NEW CAP	\$5,091,400
14	228	105900	Ekastown West 3R	Clinton	PennDOT	ROAD PRESV	\$8,800,700
15	268	83317	PA 268 ovTrib.S.Br. Bear Ck	Petrolia	PennDOT	BRDG RECON	\$889,100
16	288	105574	Zelienople Railroad Corridor	Zelienople	PennDOT	SAFE	\$582,851
17	308	117245	Boyers Bridge #1 Epoxy	Marion	PennDOT	BRDG PRESV	\$181,000
18	356	24759	PA 356 over Tributary to Coal Run	Summit	PennDOT	BRDG RECON	\$1,950,784
19	356	106486	PA 356 Corridor Improvements	Buffalo	PennDOT	EF OPS	\$15,252,899
20	356	116127	SR 356 Park-and-Ride	Buffalo	PennDOT	TDM	\$280,000
21	356	117246	Wayne Street Viaduct Epoxy	Butler	PennDOT	BRDG PRESV	\$742,900
22	422	24663	US 422 over PA 356	Butler	PennDOT	BRDG RECON	\$1,474,929
23	422	98028	Shearer Bridge Pres.	Butler	PennDOT	BRDG PRESV	\$3,105,500
24	422	114188	Butler Bypass Phase 2	Connoquenessing	PennDOT	ROAD PRESV	\$7,287,800
25	422	117334	US 422 County Line West PM	Clearfield	PennDOT	ROAD PRESV	\$3,274,022
26	488	98730	Portersville Bridge	Muddy Creek	PennDOT	BRDG RECON	\$3,224,501
27	1021	24819	Rattigan Bridge #1	Donegal	PennDOT	BRDG RECON	\$1,696,400
28	3007	24827	Renfrew Bridge	Penn	PennDOT	BRDG RECON	\$1,515,939
29	3014	89972	SR 3014 Callery Bridge	Callery	PennDOT	BRDG RECON	\$1,566,000
30	3015	83336	SR 3015 over Trib. to Breakneck Creek	Callery	PennDOT	BRDG RECON	\$1,550,000
31	3021	110783	10-2 SR 3021 Corridor Improvements	Cranberry	PennDOT	SAFE	\$6,500,000
32	3031	24793	SR 3031 Lions Road Bridge	Butler	PennDOT	BRDG RECON	\$848,582
33	4010	117905	SR 4010/Harmony Intersection ITS	Slippery Rock	PennDOT	EF OPS	\$200,000
34	7228	56592	T-584 Geibel Road Bridge	Summit	PennDOT	BRDG RECON	\$1,679,208
35	7232	24471	CO #24 Kelly Bridge	Worth	PennDOT	BRDG RECON	\$2,000,000
36	7300	109385	Slippery Rock Group Crossings	Slippery Rock	PennDOT	SAFE	\$550,000
37	7300	110766	Maple Avenue Crossing	Evans City	PennDOT	SAFE	\$275,000
38	7300	110768	Evans City Corridor Crossings	Evans City	PennDOT	SAFE	\$500,000

Butler County PennDOT District 10

<u>SR</u>	<u>Project Name</u>	<u>Project #</u>	<u>Municipality</u>	<u>Sponsor</u>	<u>Map #</u>
0	Butler Co. Department Force Bridge Maintenan	111827		PennDOT	NA

Est Let Date **Air Quality** **Invest Cat** **Location:** Various state-owned structures on various routes, in various townships, Butler County.
 10/1/2018 Exempt BRDG RECON

Description: Department force bridge maintenance of various state-owned structures on various routes, in various townships, Butler County.

PROJECT FUNDING	FUND CODE	2023	2024	2025	2026	TOTAL
Construction						
State	185	\$195,984.00	\$185,700.00	\$191,300.00	\$197,000.00	\$769,984.00
		\$195,984.00	\$185,700.00	\$191,300.00	\$197,000.00	\$769,984.00

2023 - 2026 Total Programmed Amount \$769,984.00

<u>SR</u>	<u>Project Name</u>	<u>Project #</u>	<u>Municipality</u>	<u>Sponsor</u>	<u>Map #</u>
8	General Butler Bridge PM	113652	Butler	PennDOT	1

Est Let Date **Air Quality** **Invest Cat** **Location:** Existing structure carrying State Route 8 over Connoquenessing Creek, Quarry Street and railroads in Butler City, Butler County.
 8/10/2028 Exempt BRDG PRESV

Description: Preservation of the existing structure carrying State Route 8 over Connoquenessing Creek, Quarry Street and railroads in Butler City, Butler County.

PROJECT FUNDING	FUND CODE	2023	2024	2025	2026	TOTAL
Preliminary Engineering						
Federal	BRIP	\$579,700.00				\$579,700.00
Final Design						
Federal	STP			\$629,000.00	\$43,256.00	\$672,256.00
		\$579,700.00		\$629,000.00	\$43,256.00	\$1,251,956.00

2023 - 2026 Total Programmed Amount \$1,251,956.00

Butler County PennDOT District 10

SR	Project Name	Project #	Municipality	Sponsor	Map #
8	SR 8 Butler City to SR 308	114789	Butler	PennDOT	2
Est Let Date	Air Quality	Invest Cat	Location: Along SR 8 from the intersection of Ravenshurst Road north to the intersection of SR 308 in Butler and Center Townships, Butler County		
9/17/2026	Exempt	ROAD PRESV			
Description: Resurfacing to include, bituminous patching, minor drainage, milling, leveling, binder and wearing courses along SR 8 from the intersection of SR 68 north to the intersection of SR 308 in Butler and Center Townships, Butler County					

PROJECT FUNDING	FUND CODE	2023	2024	2025	2026	TOTAL
Construction						
Federal	NHPP				\$3,071,980.00	\$3,071,980.00
					\$3,071,980.00	\$3,071,980.00
2023 - 2026 Total Programmed Amount						\$3,071,980.00

SR	Project Name	Project #	Municipality	Sponsor	Map #
8	SR 8/SR 4010 Intersection ITS	117903	Slippery Rock	PennDOT	3
Est Let Date	Air Quality	Invest Cat	Location: Existing intersection of SR 8 and SR 4010 in Slippery Rock Township, Butler County.		
3/2/2023	Exempt	EF OPS			
Description: Intelligent Transportation Systems at the existing intersection of SR 8 and SR 4010 in Slippery Rock Township, Butler County.					

PROJECT FUNDING	FUND CODE	2023	2024	2025	2026	TOTAL
Final Design						
Federal	SHSIP	\$10,000.00				\$10,000.00
Construction						
Federal	SHSIP	\$190,000.00				\$190,000.00
					\$200,000.00	\$200,000.00
2023 - 2026 Total Programmed Amount						\$200,000.00

Butler County PennDOT District 10

SR	Project Name	Project #	Municipality	Sponsor	Map #
19	Zelienople Bridge #1 Latex Overlay	117244	Zelienople	PennDOT	4

Est Let Date **Air Quality** **Invest Cat** **Location:** Existing structure carrying SR 19 over the CSX Railroad and Connoquenessing Creek in Zelienople Borough, Butler County.
 4/10/2025 Exempt BRDG PRESV

Description: Preservation of the existing structure carrying SR 19 over the CSX Railroad and Connoquenessing Creek in Zelienople Borough, Butler County.

PROJECT FUNDING	FUND CODE	2023	2024	2025	2026	TOTAL
Preliminary Engineering						
Federal	BRIP	\$360,500.00				\$360,500.00
Construction						
State	185			\$906,750.00	\$922,550.00	\$1,829,300.00
		\$360,500.00		\$906,750.00	\$922,550.00	\$2,189,800.00
2023 - 2026 Total Programmed Amount						\$2,189,800.00

Butler County PennDOT District 10

SR	Project Name	Project #	Municipality	Sponsor	Map #
38	Upgrades to the PA 38 Crash Avoidance Systems	117846	Concord	PennDOT	5

Est Let Date **Air Quality** **Invest Cat** **Location:** Upgrade of the existing crash avoidance system, including traffic signal supports, signal heads, controller modifications, and other miscellaneous construction, at the existing at grade intersections of PA 38 with SR 1010 (Hooker Road) and PA 38 with

3/7/2024 Exempt SAFE

Description: Upgrade of the existing crash avoidance system, including traffic signal supports, signal heads, controller modifications, and other miscellaneous construction, at the existing at grade intersections of PA 38 with SR 1010 (Hooker Road) and PA 38 with SR 1004 (Fairview Road) in Concord and Washington Townships, Butler County.

PROJECT FUNDING	FUND CODE	2023	2024	2025	2026	TOTAL
Final Design						
Federal	HSIP	\$9,270.00				\$9,270.00
State	581	\$1,030.00				\$1,030.00
Construction						
Federal	HSIP		\$95,490.00			\$95,490.00
State	581		\$10,610.00			\$10,610.00
		\$10,300.00	\$106,100.00			\$116,400.00
2023 - 2026 Total Programmed Amount						\$116,400.00

Butler County PennDOT District 10

SR	Project Name	Project #	Municipality	Sponsor	Map #
68	Karns Crossing Bridge	86105	Butler	PennDOT	6
Est Let Date	Air Quality	Invest Cat	Location: Existing structure carrying PA 68 over the B&LE and B&P Railroads and Connoquenessing Creek in Butler and Summit Townships, Butler County.		
10/19/2023	Exempt	BRDG RECON			

Description: This project includes intersection improvements and the replacement of the 12-span Karns Crossing Bridge which spans over the Bessemer & Lake Erie Railroad and the Buffalo & Pittsburgh Railroad as well as replacement of the twin-cell arch culvert of the existing structure carrying PA 68 over Connoquenessing Creek in Butler and Summit Townships, Butler County.

PROJECT FUNDING	FUND CODE	2023	2024	2025	2026	TOTAL
Utilities						
Federal	STP	\$218,640.00				\$218,640.00
State	185	\$54,660.00				\$54,660.00
Right of Way						
Federal	STP	\$284,160.00				\$284,160.00
State	185	\$71,040.00				\$71,040.00
Construction						
Federal	BRIP		\$8,617,000.0	\$9,745,000.0	\$9,745,000.0	\$28,107,000.0
	STP			\$2,720,580.0	\$898,790.00	\$3,619,370.00
	STU		\$979,544.00	\$1,335,828.0	\$670,664.00	\$2,986,036.00
State	185			\$680,145.00	\$321,575.00	\$1,001,720.00
		\$628,500.00	\$9,596,544.00	\$14,481,553.0	\$11,636,029.0	\$36,342,626.00
2023 - 2026 Total Programmed Amount						\$36,342,626.00

Butler County PennDOT District 10

SR	Project Name	Project #	Municipality	Sponsor	Map #
68	PA 68 Corridor Improvements	106568	Connoquenessing	PennDOT	7

Est Let Date **Air Quality** **Invest Cat** **Location:** Along PA 68 from just east of Stevenson Road (T-425) east to the intersection of Meridian Road/Benbrook Road (SR 3007) in Connoquenessing and Butler Townships.

8/25/2022 Significant EF OPS

Description: Signal replacement, installation of turn lanes, and corridor improvements to enhance safety and reduce congestion along PA 68 from T-425 (Stevenson Road) to SR 3007 (Meridian Road/Benbrook Road) in Connoquenessing and Butler Townships, Butler County.

PROJECT FUNDING	FUND CODE	2023	2024	2025	2026	TOTAL
Construction						
Federal	CAQ	\$4,741,640.0	\$1,750,080.0			\$6,491,720.00
State	581	\$6,770.00	\$50,630.00			\$57,400.00
		\$4,748,410.00	\$1,800,710.00			\$6,549,120.00
2023 - 2026 Total Programmed Amount						\$6,549,120.00

Butler County PennDOT District 10

SR	Project Name	Project #	Municipality	Sponsor	Map #
68	Jefferson - Cunningham Streets Signal Improvem	117264	Butler	PennDOT	8

Est Let Date **Air Quality** **Invest Cat** **Location:** Various locations along the SR 68 Corridor in Butler City, Butler County.
 3/24/2025 Significant EF OPS

Description: Safety improvements to include signal upgrades that will improve coordination, control, signal phasing, timing, and add vehicle detection to reduce congestion and lower carbon monoxide and particulate matter emissions at various locations along the SR 68/SR 356 Corridor in Butler City, Butler County.

PROJECT FUNDING	FUND CODE	2023	2024	2025	2026	TOTAL
Preliminary Engineering						
Federal	CAQ	\$216,000.00				\$216,000.00
State	581	\$54,000.00				\$54,000.00
Final Design						
Federal	CAQ		\$216,000.00			\$216,000.00
State	581		\$54,000.00			\$54,000.00
Utilities						
Federal	CAQ		\$80,000.00			\$80,000.00
State	581		\$20,000.00			\$20,000.00
Right of Way						
Federal	CAQ		\$240,000.00			\$240,000.00
State	581		\$60,000.00			\$60,000.00
Construction						
Federal	CAQ			\$1,196,000.0	\$1,444,000.0	\$2,640,000.00
State	581			\$721,200.00		\$721,200.00
		\$270,000.00	\$670,000.00	\$1,917,200.00	\$1,444,000.00	\$4,301,200.00
2023 - 2026 Total Programmed Amount						\$4,301,200.00

Butler County PennDOT District 10

SR	Project Name	Project #	Municipality	Sponsor	Map #
79	I-79 Seneca Ramps - TSMO	116661	Jackson	PennDOT	9

Est Let Date **Air Quality** **Invest Cat** **Location:** Along Interstate 79 from 0.13 miles north of T-302 (Tollgate School Road) to 0.5 miles south of T-370 (Stanford Road) in Jackson Township, Butler County.

4/13/2023 Exempt EF OPS

Description: Installation of two (2) Dynamic Message Signs (DMS) and a CCTV camera along Interstate 79 from 0.13 miles north of T-302 (Tollgate School Road) to 0.5 miles south of T-370 (Stanford Road) in Jackson Township, Butler County.

PROJECT FUNDING	FUND CODE	2023	2024	2025	2026	TOTAL
Final Design						
Federal	sSTP	\$75,000.00				\$75,000.00
State	581	\$75,000.00				\$75,000.00
Construction						
Federal	sSTP		\$350,000.00			\$350,000.00
State	581		\$350,000.00			\$350,000.00
		\$150,000.00	\$700,000.00			\$850,000.00
2023 - 2026 Total Programmed Amount						\$850,000.00

Butler County PennDOT District 10

SR	Project Name	Project #	Municipality	Sponsor	Map #
138	Southwest of Euclid Bridge	24682	Clay	PENNDOT	10

Est Let Date **Air Quality** **Invest Cat** **Location:** Existing structure carrying PA 138 (Euclid Road) over a tributary to Muddy Creek in Clay Township, Butler County.
 12/12/2024 Exempt BRDG RECON

Description: Bridge replacement of the existing structure carrying PA 138 (Euclid Road) over a tributary to Muddy Creek in Clay Township, Butler County.

PROJECT FUNDING	FUND CODE	2023	2024	2025	2026	TOTAL
Final Design						
State	185	\$396,800.00				\$396,800.00
Utilities						
Federal	STP	\$44,871.00				\$44,871.00
Right of Way						
State	185	\$50,800.00				\$50,800.00
Construction						
State	185			\$1,468,700.0		\$1,468,700.00
		\$492,471.00		\$1,468,700.00		\$1,961,171.00
2023 - 2026 Total Programmed Amount						\$1,961,171.00

Butler County PennDOT District 10

<u>SR</u>	<u>Project Name</u>	<u>Project #</u>	<u>Municipality</u>	<u>Sponsor</u>	<u>Map #</u>
228	Three Degree Rd Intersection	91286	Adams	PennDOT	11

Est Let Date **Air Quality** **Invest Cat** **Location:** PA 228 (Mars Crider Road) from 500 feet east of its intersection with SR 3015 (Mars Valencia Road) to 1.0 mile east of its intersection with SR 3007 (Three Degree Road) in Adams Township.

10/20/2022 Significant New Cap

Description: This safety improvement project includes adding through lanes along the length of the project, turn lanes at various intersections, side road improvements, the addition of service roads for access control, drainage and guide rail upgrades, signal replacement, signage, and pavement markings along PA 228 (Mars Crider Road) from 500 feet east of the intersection with SR 3015 (Mars Valencia Road) to 1.0 mile east of the intersection with SR 3007 (Three Degree Road) as well as sidewalks, ADA ramps, bicycle consideration and the addition of a roundabout on Three Degree Road in Adams Township, Butler County.

PROJECT FUNDING	FUND CODE	2023	2024	2025	2026	TOTAL
Construction						
Federal	NHPP	\$716,020.00		\$2,140,644.0	\$283,980.00	\$3,140,644.00
	STU	\$3,087,945.0	\$4,848,271.0			\$7,936,216.00
State	581			\$3,769,535.0	\$4,597,365.0	\$8,366,900.00
		\$3,803,965.00	\$4,848,271.00	\$5,910,179.00	\$4,881,345.00	\$19,443,760.00

2023 - 2026 Total Programmed Amount \$19,443,760.00

<u>SR</u>	<u>Project Name</u>	<u>Project #</u>	<u>Municipality</u>	<u>Sponsor</u>	<u>Map #</u>
228	Balls Bend	91288	Middlesex	PennDOT	12

Est Let Date **Air Quality** **Invest Cat** **Location:** Along PA 228 (Mars Crider Road) from approximately 0.8 mile east of SR 3007 (Three Degree Road) to approximately PA 8 in Middlesex Township.

1/14/2021 Significant New Cap

Description: Major realignment project involving the addition of a travel lane in each direction and a center turn lane (5-lane typical section), construction of four new structures and realigned local road connections, and other miscellaneous construction along PA 228 (Mars Crider Road) from approximately 0.8 mile east of SR 3007 (Three Degree Road) to approximately PA 8 in Middlesex Township, Butler County.

PROJECT FUNDING	FUND CODE	2023	2024	2025	2026	TOTAL
Construction						
State	581	\$1,635,200.0	\$238,800.00			\$1,874,000.00
		\$1,635,200.00	\$238,800.00			\$1,874,000.00

2023 - 2026 Total Programmed Amount \$1,874,000.00

Butler County PennDOT District 10

SR	Project Name		Project #	Municipality	Sponsor	Map #
228	Mars RR Bridge West Expansion		92908	Cranberry	PennDOT	13
Est Let Date	Air Quality	Invest Cat	Location: Along PA 228 from SR 3019 (Pittsburgh Street) west to SR 3021 (Franklin Road) in Seven Fields Borough and Adams and Cranberry Townships, Butler County.			
9/12/2030	Significant	New Cap				
Description: Intersection improvements and widening of PA 228 to 4/5 lanes from SR 3019 (Pittsburgh Street) west to SR 3021 (Franklin Road) in Seven Fields Borough and Adams and Cranberry Townships, Butler County.						

PROJECT FUNDING	FUND CODE	2023	2024	2025	2026	TOTAL
Utilities						
Federal	NHPP		\$777,420.00	\$300,000.00	\$450,000.00	\$1,527,420.00
Right of Way						
Federal	NHPP		\$1,813,980.0	\$700,000.00	\$1,050,000.0	\$3,563,980.00
			\$2,591,400.00	\$1,000,000.00	\$1,500,000.00	\$5,091,400.00

2023 - 2026 Total Programmed Amount \$5,091,400.00

SR	Project Name		Project #	Municipality	Sponsor	Map #
228	Ekastown West 3R		105900	Clinton	PennDOT	14
Est Let Date	Air Quality	Invest Cat	Location: Along PA 228 from 0.47 mile northeast of T-554 (Brewer Road) to 300 feet north of T-557 (Sarver Road) in Clinton and Buffalo Townships.			
3/7/2024	Exempt	ROAD PRESV				
Description: Resurfacing, restoration and rehabilitation along PA 228 from 0.47 mile northeast of T-554 (Brewer Road) to 300 feet north of T-557 (Sarver Road) in Clinton and Buffalo Townships, Butler County.						

PROJECT FUNDING	FUND CODE	2023	2024	2025	2026	TOTAL
Construction						
State	581		\$4,989,249.0	\$3,811,451.0		\$8,800,700.00
			\$4,989,249.00	\$3,811,451.00		\$8,800,700.00

2023 - 2026 Total Programmed Amount \$8,800,700.00

Butler County PennDOT District 10

SR	Project Name	Project #	Municipality	Sponsor	Map #
268	PA 268 ovTrib.S.Br. Bear Ck	83317	Petrolia	PennDOT	15
Est Let Date	Air Quality	Invest Cat	Location: Existing structure carrying SR 268 over a Tributary to South Branch of Bear Creek in Petrolia Township, Butler County.		
5/10/2029	Exempt	BRDG RECON			
Description: Replacement of the existing structure carrying SR 268 over a Tributary to South Branch of Bear Creek in Petrolia Township, Butler County.					

PROJECT FUNDING	FUND CODE	2023	2024	2025	2026	TOTAL
Preliminary Engineering						
State	185			\$382,500.00		\$382,500.00
Final Design						
State	185				\$394,000.00	\$394,000.00
Utilities						
State	185				\$56,300.00	\$56,300.00
Right of Way						
State	185				\$56,300.00	\$56,300.00
				\$382,500.00	\$506,600.00	\$889,100.00

2023 - 2026 Total Programmed Amount \$889,100.00

SR	Project Name	Project #	Municipality	Sponsor	Map #
288	Zelienople Railroad Corridor	105574	Zelienople	PennDOT	16
Est Let Date	Air Quality	Invest Cat	Location:		
10/10/2024	Exempt	SAFE			
Description: Railroad warning devices and gates at the existing at-grade crossing of the Buffalo and Pittsburgh Railroad on SR 288 (New Castle Street) and Liberty and Spring Streets in Harmony and Zelienople Boroughs, Butler County.					

PROJECT FUNDING	FUND CODE	2023	2024	2025	2026	TOTAL
Construction						
Federal	RRX			\$300,000.00	\$282,851.00	\$582,851.00
				\$300,000.00	\$282,851.00	\$582,851.00

2023 - 2026 Total Programmed Amount \$582,851.00

Butler County PennDOT District 10

<u>SR</u>	<u>Project Name</u>	<u>Project #</u>	<u>Municipality</u>	<u>Sponsor</u>	<u>Map #</u>
308	Boyers Bridge #1 Epoxy	117245	Marion	PennDOT	17

Est Let Date **Air Quality** **Invest Cat** **Location:** Existing structure carrying SR 308 over Slippery Rock Creek in Marion Township, Butler County.
 4/27/2023 Exempt BRDG PRESV

Description: Preservation of the existing structure carrying SR 308 over Slippery Rock Creek in Marion Township, Butler County.

PROJECT FUNDING	FUND CODE	2023	2024	2025	2026	TOTAL
Construction						
Federal	STP	\$181,000.00				\$181,000.00
		\$181,000.00				\$181,000.00
2023 - 2026 Total Programmed Amount						\$181,000.00

<u>SR</u>	<u>Project Name</u>	<u>Project #</u>	<u>Municipality</u>	<u>Sponsor</u>	<u>Map #</u>
356	PA 356 over Tributary to Coal Run	24759	Summit	PENNDOT	18

Est Let Date **Air Quality** **Invest Cat** **Location:** Existing structure carrying PA 356 (Freeport Road) over a tributary to Coal Run in Summit Township.
 10/5/2023 Exempt BRDG RECON

Description: Replacement of the existing structure carrying PA 356 (Freeport Road) over a tributary to Coal Run in Summit Township, Butler County.

PROJECT FUNDING	FUND CODE	2023	2024	2025	2026	TOTAL
Construction						
State	185		\$891,323.00	\$1,059,461.0		\$1,950,784.00
			\$891,323.00	\$1,059,461.00		\$1,950,784.00
2023 - 2026 Total Programmed Amount						\$1,950,784.00

Butler County PennDOT District 10

SR	Project Name	Project #	Municipality	Sponsor	Map #
356	PA 356 Corridor Improvements	106486	Buffalo	PennDOT	19

Est Let Date **Air Quality** **Invest Cat** **Location:** Along PA 356 from Harbison Road to Younkins Road in Buffalo Township., Butler County.
 10/24/2024 Significant EF OPS

Description: Upgrades/improvements to the flow of traffic with the addition of turning and through lanes, signal retiming and signal coordination along PA 356 from Upgrades/improvements to the flow of traffic with the addition of turning and through lanes, signal retiming, and signal coordination along PA 356 from Harbison Road to Younkins Road in Buffalo Township, Butler County.

PROJECT FUNDING	FUND CODE	2023	2024	2025	2026	TOTAL
Right of Way						
Federal	STU	\$196,745.00				\$196,745.00
Construction						
Federal	STU			\$3,433,124.0	\$2,415,336.0	\$5,848,460.00
State	581			\$2,410,559.0	\$6,797,135.0	\$9,207,694.00
		\$196,745.00		\$5,843,683.00	\$9,212,471.00	\$15,252,899.00

2023 - 2026 Total Programmed Amount \$15,252,899.00

SR	Project Name	Project #	Municipality	Sponsor	Map #
356	SR 356 Park-and-Ride	116127	Buffalo	PennDOT	20

Est Let Date **Air Quality** **Invest Cat** **Location:** Intersection of PA 356 (South Pike Road) and SR 2017 (Silverville Road) in Buffalo Township, Butler County.
 8/25/2022 Non-Significa TDM

Description: Relocation and expansion of the existing park-and-ride facility at the intersection of PA 356 (South Pike Road) and SR 2017 (Silverville Road) in Buffalo Township, Butler County.

PROJECT FUNDING	FUND CODE	2023	2024	2025	2026	TOTAL
Construction						
Federal	CAQ	\$280,000.00				\$280,000.00
		\$280,000.00				\$280,000.00

2023 - 2026 Total Programmed Amount \$280,000.00

Butler County PennDOT District 10

<u>SR</u>	<u>Project Name</u>	<u>Project #</u>	<u>Municipality</u>	<u>Sponsor</u>	<u>Map #</u>
356	Wayne Street Viaduct Epoxy	117246	Butler	PennDOT	21

Est Let Date **Air Quality** **Invest Cat** **Location:** Existing structure carrying the B&P, B&LE Railroads and Connoquenessing Creek in the City of Butler, Butler County.
 8/6/2026 Exempt BRDG PRESV

Description: Preservation of the existing structure carrying the B&P, B&LE Railroads and Connoquenessing Creek in the City of Butler, Butler County.

PROJECT FUNDING	FUND CODE	2023	2024	2025	2026	TOTAL
Construction						
State	185				\$742,900.00	\$742,900.00
					\$742,900.00	\$742,900.00

2023 - 2026 Total Programmed Amount \$742,900.00

<u>SR</u>	<u>Project Name</u>	<u>Project #</u>	<u>Municipality</u>	<u>Sponsor</u>	<u>Map #</u>
422	US 422 over PA 356	24663	Butler	PENNDOT	22

Est Let Date **Air Quality** **Invest Cat** **Location:** Existing structure carrying US 422 over PA 356 in Butler Township, Butler County.
 12/10/2026 Exempt BRDG RECON

Description: Replacement of the existing structure carrying US 422 over PA 356 in Butler Township, Butler County.

PROJECT FUNDING	FUND CODE	2023	2024	2025	2026	TOTAL
Preliminary Engineering						
State	581	\$360,500.00				\$360,500.00
Final Design						
Federal	STU			\$561,829.00		\$561,829.00
Utilities						
Federal	STU			\$276,300.00		\$276,300.00
Right of Way						
Federal	STU			\$276,300.00		\$276,300.00
		\$360,500.00		\$1,114,429.00		\$1,474,929.00

2023 - 2026 Total Programmed Amount \$1,474,929.00

Butler County PennDOT District 10

SR	Project Name	Project #	Municipality	Sponsor	Map #
422	Shearer Bridge Pres.	98028	Butler	PennDOT	23

Est Let Date **Air Quality** **Invest Cat** **Location:** Existing structure carrying US 422 over Connoquenessing Creek, Shearer Road, and a railroad in Butler Township, Butler County.
 6/6/2024 Exempt BRDG PRESV

Description: Preservation of the existing structure carrying US 422 over Connoquenessing Creek, Shearer Road, and a railroad in Butler Township, Butler County.

PROJECT FUNDING	FUND CODE	2023	2024	2025	2026	TOTAL
Final Design						
State	185	\$372,000.00				\$372,000.00
Utilities						
State	185	\$41,200.00				\$41,200.00
Right of Way						
State	185	\$40,000.00				\$40,000.00
Construction						
Federal	STU		\$722,221.00	\$1,399,619.0		\$2,121,840.00
State	185		\$180,555.00	\$349,905.00		\$530,460.00
		\$453,200.00	\$902,776.00	\$1,749,524.00		\$3,105,500.00
2023 - 2026 Total Programmed Amount						\$3,105,500.00

Butler County PennDOT District 10

SR	Project Name		Project #	Municipality	Sponsor	Map #
422	Butler Bypass Phase 2		114188	Connoquenessing	PennDOT	24
Est Let Date	Air Quality	Invest Cat	Location:			
10/6/2022	Exempt	ROAD PRESV	US 422 from the Duffy Rd (SR 3039) overpass to Whipporwill Rd (Old Route 422/ T-439) in Franklin, Connoquenessing, and Butler Townships, Butler County. Also included is preventative maintenance paving of SR 8008 ramps between SR 356 and US 422.			

Description: Patch existing concrete four-lane roadway and overlay with bituminous binder and wearing courses, update drainage and guide rail, replace concrete median barrier, preservation work on structure, and other miscellaneous construction along US 422 from west of its intersection with SR 3007 (Benbrook Road) to approximately west of SR 356 Interchange in Butler Township, Butler County.

PROJECT FUNDING	FUND CODE	2023	2024	2025	2026	TOTAL
Construction						
Federal	NHPP	\$5,944,676.0	\$1,343,124.0			\$7,287,800.00
		\$5,944,676.00	\$1,343,124.00			\$7,287,800.00
2023 - 2026 Total Programmed Amount						\$7,287,800.00

SR	Project Name		Project #	Municipality	Sponsor	Map #
422	US 422 County Line West PM		117334	Clearfield	PennDOT	25
Est Let Date	Air Quality	Invest Cat	Location:			
5/21/2026	Exempt	ROAD PRESV	Along US 422 from near the intersection of SR 1015 (Game Reserve Road) East to the Butler/Armstrong County line (.3 miles east of Graham Road) in Clearfield Township, Butler County			
Description:	Roadway resurfacing to include milling of existing bituminous material, minor drainage, transverse and longitudinal joint repair and paving of bituminous leveling and wearing courses. along US 422 from near the intersection of SR 1015 (Game Reserve Road) East to the Butler/Armstrong County line (.3 miles east of Graham Road) in Clearfield Township, Butler County					

PROJECT FUNDING	FUND CODE	2023	2024	2025	2026	TOTAL
Construction						
Federal	NHPP				\$3,274,022.0	\$3,274,022.00
					\$3,274,022.00	\$3,274,022.00
2023 - 2026 Total Programmed Amount						\$3,274,022.00

Butler County PennDOT District 10

SR	Project Name	Project #	Municipality	Sponsor	Map #
488	Portersville Bridge	98730	Muddy Creek	PennDOT	26
Est Let Date	Air Quality	Invest Cat	Location: PA 488 (East Portersville Road) over Interstate 79 northbound and southbound in Muddy Creek Township.		
2/17/2022	Exempt	BRDG RECON			
Description: Replacement of the existing structure carrying PA 488 (East Portersville Road) over Interstate 79 northbound and southbound with a two-span composite steel multi-girder bridge and other miscellaneous construction in Muddy Creek Township, Butler County.					

PROJECT FUNDING	FUND CODE	2023	2024	2025	2026	TOTAL
Construction						
Federal	STP	\$2,179,601.0				\$2,179,601.00
State	185	\$1,044,900.0				\$1,044,900.00
		\$3,224,501.00				\$3,224,501.00

2023 - 2026 Total Programmed Amount \$3,224,501.00

SR	Project Name	Project #	Municipality	Sponsor	Map #
1021	Rattigan Bridge #1	24819	Donegal	PENNDOT	27
Est Let Date	Air Quality	Invest Cat	Location: Existing structure carrying SR 1021 (Conerty Road) over Buffalo Run in Donegal Township.		
10/20/2022	Exempt	BRDG RECON			
Description: Replacement of the existing structure carrying SR 1021 (Conerty Road) over Buffalo Run in Donegal Township, Butler County.					

PROJECT FUNDING	FUND CODE	2023	2024	2025	2026	TOTAL
Construction						
Federal	BOF	\$917,100.00	\$440,020.00			\$1,357,120.00
State	185	\$175,504.00	\$163,776.00			\$339,280.00
		\$1,092,604.00	\$603,796.00			\$1,696,400.00

2023 - 2026 Total Programmed Amount \$1,696,400.00

Butler County PennDOT District 10

SR	Project Name	Project #	Municipality	Sponsor	Map #
3007	Renfrew Bridge	24827	Penn	PENNDOT	28

Est Let Date **Air Quality** **Invest Cat** **Location:**

12/12/2024 Exempt BRDG RECON

Description: Replacement of the existing one-lane to a two-lane structure carrying SR 3007 (Meridian Road) over Connoquenessing Creek in Butler Township, Butler County.

PROJECT FUNDING	FUND CODE	2023	2024	2025	2026	TOTAL
Final Design						
State	185	\$400,000.00				\$400,000.00
Utilities						
State	185	\$50,000.00				\$50,000.00
Right of Way						
State	185	\$80,000.00				\$80,000.00
Construction						
State	185			\$985,939.00		\$985,939.00
		\$530,000.00		\$985,939.00		\$1,515,939.00

2023 - 2026 Total Programmed Amount \$1,515,939.00

SR	Project Name	Project #	Municipality	Sponsor	Map #
3014	SR 3014 Callery Bridge	89972	Callery	PennDOT	29

Est Let Date **Air Quality** **Invest Cat** **Location:** Existing structure carrying SR 3014 (Kline Avenue) over Breakneck Creek in Callery Borough.

10/20/2022 Exempt BRDG RECON

Description: Replacement of the existing structure carrying SR 3014 (Kline Avenue) over Breakneck Creek in Callery Borough, Butler County.

PROJECT FUNDING	FUND CODE	2023	2024	2025	2026	TOTAL
Construction						
Federal	BOF	\$1,252,800.0				\$1,252,800.00
State	185	\$313,200.00				\$313,200.00
		\$1,566,000.00				\$1,566,000.00

2023 - 2026 Total Programmed Amount \$1,566,000.00

Butler County PennDOT District 10

SR	Project Name	Project #	Municipality	Sponsor	Map #
3015	SR 3015 over Trib. to Breakneck Creek	83336	Callery	PennDOT	30
Est Let Date	Air Quality	Invest Cat	Location: Existing structure carrying SR 3015 (Mars Evans City Road) over a tributary to Breakneck Creek in Callery Borough.		
10/20/2022	Exempt	BRDG RECON			
Description: Bridge replacement of the existing structure carrying SR 3015 (Mars Evans City Road) over a tributary to Breakneck Creek in Callery Borough, Butler County.					

PROJECT FUNDING	FUND CODE	2023	2024	2025	2026	TOTAL
Construction						
Federal	STP	\$1,161,800.0	\$78,200.00			\$1,240,000.00
State	185	\$238,200.00	\$71,800.00			\$310,000.00
		\$1,400,000.00	\$150,000.00			\$1,550,000.00
2023 - 2026 Total Programmed Amount						\$1,550,000.00

SR	Project Name	Project #	Municipality	Sponsor	Map #	
3021	10-2 SR 3021 Corridor Improvements	110783	Cranberry	PennDOT	31	
Est Let Date	Air Quality	Invest Cat	Location: Along SR 3021 (Franklin Road) from SR 228 north to T-307 (Peters Road) in Cranberry Township, Butler County.			
4/13/2023	Exempt	SAFE				
Description: This is a safety improvement project that includes shoulder widening, installation of edge-line rumble strips, and sight distance improvements along SR 3021 (Franklin Road) from SR 228 north to T-307 (Peters Road) in Cranberry Township, Butler County.						
PROJECT FUNDING	FUND CODE	2023	2024	2025	2026	TOTAL
Construction						
Federal	SHSIP	\$2,000,000.0	\$4,500,000.0			\$6,500,000.00
		\$2,000,000.00	\$4,500,000.00			\$6,500,000.00
2023 - 2026 Total Programmed Amount						\$6,500,000.00

Butler County PennDOT District 10

<u>SR</u>	<u>Project Name</u>	<u>Project #</u>	<u>Municipality</u>	<u>Sponsor</u>	<u>Map #</u>
3031	SR 3031 Lions Road Bridge	24793	Butler	PENNDOT	32

Est Let Date **Air Quality** **Invest Cat** **Location:** Existing structure carrying SR 3031 (Lions Road) over US 422 eastbound and westbound in Butler Township, Butler County.
 10/6/2022 Exempt BRDG RECON

Description: Rehabilitation of the existing structure carrying SR 3031 (Lions Road) over US Route 422 eastbound and westbound in Butler Township, Butler County.

PROJECT FUNDING	FUND CODE	2023	2024	2025	2026	TOTAL
Construction						
State	185	\$848,582.00				\$848,582.00
		\$848,582.00				\$848,582.00

2023 - 2026 Total Programmed Amount \$848,582.00

<u>SR</u>	<u>Project Name</u>	<u>Project #</u>	<u>Municipality</u>	<u>Sponsor</u>	<u>Map #</u>
4010	SR 4010/Harmony Intersection ITS	117905	Slippery Rock	PennDOT	33

Est Let Date **Air Quality** **Invest Cat** **Location:** Existing intersection of SR 4010 (Branchton Road) in Slippery Rock Township, Butler County.
 Exempt EF OPS

Description: Intelligent Transportation Systems at the existing intersection of SR 4010 (Branchton Road) in Slippery Rock Township, Butler County.

PROJECT FUNDING	FUND CODE	2023	2024	2025	2026	TOTAL
Final Design						
Federal	sHSIP	\$10,000.00				\$10,000.00
Construction						
Federal	sHSIP	\$190,000.00				\$190,000.00
		\$200,000.00				\$200,000.00

2023 - 2026 Total Programmed Amount \$200,000.00

Butler County PennDOT District 10

SR	Project Name	Project #	Municipality	Sponsor	Map #
7228	T-584 Geibel Road Bridge	56592	Summit	PennDOT	34

Est Let Date **Air Quality** **Invest Cat** **Location:** Existing structure carrying T-584 (Geibel Road) over Bonnie Brook in Summit Township, Butler County.
 5/1/2025 Exempt BRDG RECON

Description: Replacement of the existing structure carrying T-584 (Geibel Road) over Bonnie Brook in Summit Township, Butler County.

PROJECT FUNDING	FUND CODE	2023	2024	2025	2026	TOTAL
Final Design						
Federal	BOF		\$371,400.00			\$371,400.00
Utilities						
Federal	BOF		\$53,100.00			\$53,100.00
Right of Way						
Federal	BOF		\$53,100.00			\$53,100.00
Construction						
Federal	BOF			\$1,201,608.0		\$1,201,608.00
			\$477,600.00	\$1,201,608.00		\$1,679,208.00
			2023 - 2026 Total Programmed Amount			\$1,679,208.00

Butler County PennDOT District 10

SR	Project Name	Project #	Municipality	Sponsor	Map #
7232	CO #24 Kelly Bridge	24471	Worth	PENNDOT	35

Est Let Date	Air Quality	Invest Cat	Location:
3/14/2024	Exempt	BRDG RECON	Existing structure carrying T-372 (Taggart Road) over Slippery Rock Creek in Worth Township, Butler County.

Description: Replacement of the existing structure carrying T-372 (Taggart Road) over Slippery Rock Creek in Worth Township, Butler County.

PROJECT FUNDING	FUND CODE	2023	2024	2025	2026	TOTAL
Preliminary Engineering						
Federal	sSTP	\$420,000.00				\$420,000.00
Final Design						
Federal	sSTP	\$300,000.00				\$300,000.00
Utilities						
Federal	sSTP	\$130,000.00				\$130,000.00
Right of Way						
Federal	sSTP	\$23,000.00				\$23,000.00
Construction						
Federal	sSTP		\$1,127,000.0			\$1,127,000.00
		\$873,000.00	\$1,127,000.00			\$2,000,000.00
2023 - 2026 Total Programmed Amount						\$2,000,000.00

Butler County PennDOT District 10

SR	Project Name	Project #	Municipality	Sponsor	Map #
7300	Slippery Rock Group Crossings	109385		PennDOT	36

Est Let Date **Air Quality** **Invest Cat** **Location:**

9/27/2024 Exempt SAFE

Description: Upgrade of the existing railroad crossing crossbuck warning devices with the installation of LED lights and gates at the existing at grade crossings of the Bessemer and Lake Erie Railroad on T-424 (Stamm Road) (DOT Crossing # 051747S) in Slippery Rock Borough and T-461 (Wick Road) (DOT Crossing #051768K) in Forestville Township.

PROJECT FUNDING	FUND CODE	2023	2024	2025	2026	TOTAL
Construction						
Federal	RRX			\$350,000.00	\$200,000.00	\$550,000.00
				\$350,000.00	\$200,000.00	\$550,000.00

2023 - 2026 Total Programmed Amount \$550,000.00

SR	Project Name	Project #	Municipality	Sponsor	Map #
7300	Maple Avenue Crossing	110766	Evans City	PennDOT	37

Est Let Date **Air Quality** **Invest Cat** **Location:**

10/7/2021 Exempt SAFE

Description: Upgrade of the existing railroad crossing crossbuck warning devices with the installation of LED lights and gates at the existing at-grade crossing of the Buffalo & Pittsburgh Railroad on Maple Avenue (DOT Crossing # 145 753 H) in Evans City Borough, Butler County.

PROJECT FUNDING	FUND CODE	2023	2024	2025	2026	TOTAL
Construction						
Federal	RRX	\$275,000.00				\$275,000.00
		\$275,000.00				\$275,000.00

2023 - 2026 Total Programmed Amount \$275,000.00

Butler County PennDOT District 10

SR	Project Name	Project #	Municipality	Sponsor	Map #
7300	Evans City Corridor Crossings	110768		PennDOT	38

Est Let Date **Air Quality** **Invest Cat** **Location:**

9/27/2024 Exempt SAFE

Description: Upgrade of the existing at-grade railroad crossing crossbuck warning devices with the installation of LED (light emitting diode) lights and gates at the existing at grade crossings of the Buffalo & Pittsburgh Railroad on T-360 (Needle Point Road) (DOT Crossing # 145 771 F) in Harmony Borough and T-354 (Spithaler School Road) (DOT Crossing #145 779 K) in Evans City, Butler County.

PROJECT FUNDING	FUND CODE	2023	2024	2025	2026	TOTAL
Construction						
Federal	RRX			\$250,000.00	\$250,000.00	\$500,000.00
				\$250,000.00	\$250,000.00	\$500,000.00
				2023 - 2026 Total Programmed Amount		\$500,000.00

FAYETTE COUNTY

**2023 TIP Summary
Fayette County Project List**

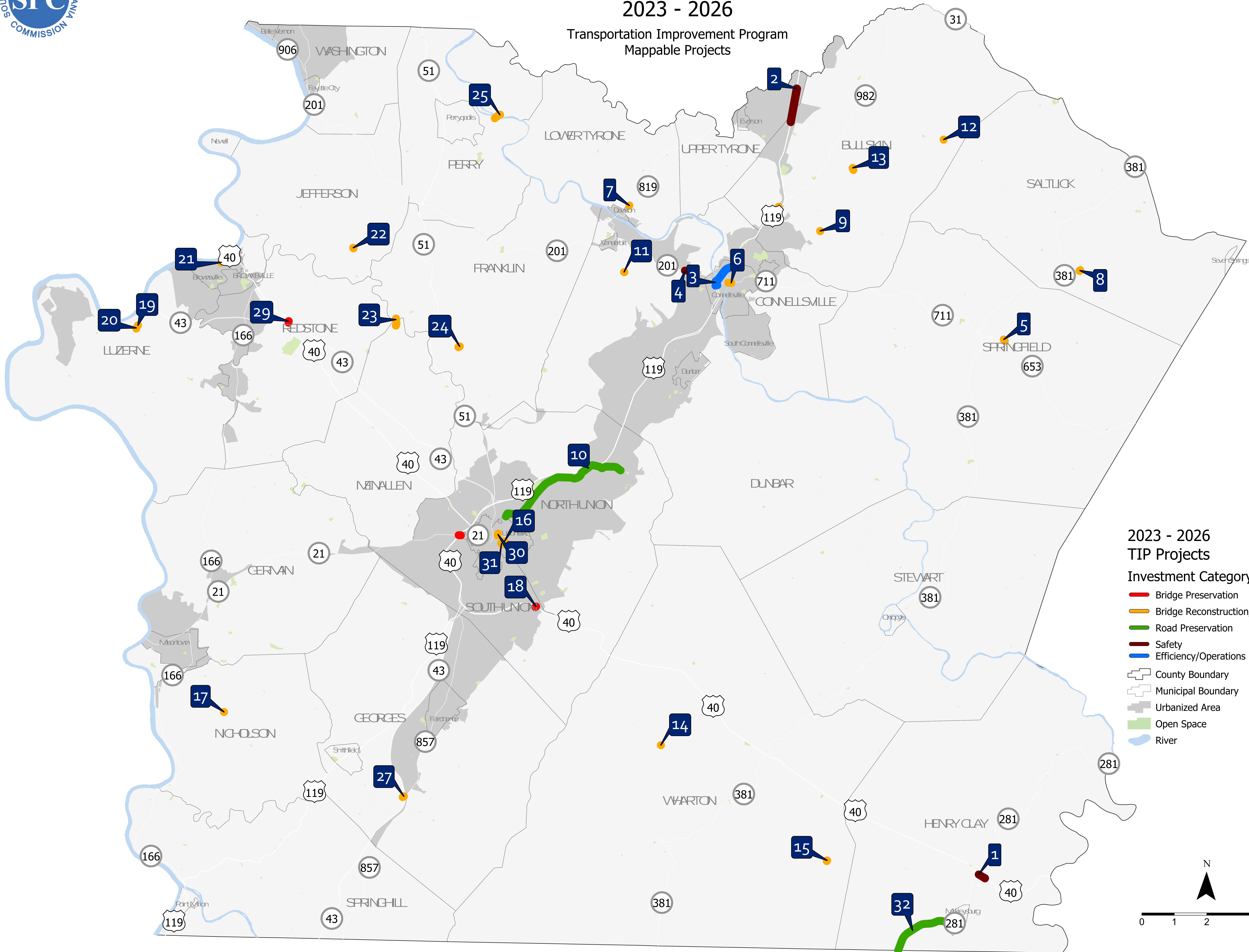
Map #	State Route	MPMS	Project Title	Primary Municipality	Project Sponsor	Investment Category	\$ Programmed
NA	0	76508	Dist12 Hwy/Brdg Line Item		PennDOT	ROAD RECON	\$7,131,822
NA	0	81229	D12 Bridge Preservation Design		PennDOT	BRDG PRESV	\$1,644,475
NA	0	101968	D12 Pvmt Presv Design		PennDOT	ROAD PRESV	\$750,000
NA	0	105858	Districtwide DFB Line Item		PennDOT	BRDG RECON	\$1,000,000
NA	0	114628	D12 BOF Local Bridge Reserve		PennDOT	BRDG RECON	\$4,896,830
NA	0	116500	2023 EDAM Preservation		PennDOT	BRDG PRESV	\$1,000,000
NA	0	117112	District 12 Support Services		PennDOT	OTHER	\$1,250,000
NA	0	117423	2026 Slide Repairs		PennDOT	SLIDES	\$2,493,105
NA	0	117429	2025 RPM Contract		PennDOT	SAFE	\$750,000
NA	0	117430	2026 RPM Contract		PennDOT	SAFE	\$750,000
NA	0	117530	D12 Slide Design		PennDOT	SLIDES	\$1,000,000
NA	0	118001	D12 Intersection Warning Signals 2021		PennDOT	SAFE	\$300,000
1	40	118002	SR 40 D12 Turn Lanes	Henry Clay	PennDOT	SAFE	\$800,000
2	119	96661	McClure/Kingview Road Interchange	Upper Tyrone	PennDOT	SAFE	\$28,902,489
3	119	110402	US 119 Connellsville CMAQ	Connellsville	PennDOT	EF OPS	\$638,500
4	201	118000	D12 Flashing Beacon 2021	Dunbar	PennDOT	SAFE	\$350,000
5	653	113781	PA 653 over Indian Creek	Springfield	PennDOT	BRDG RECON	\$702,912
6	711	74342	PA 711 Crawford Ave Bridge	Connellsville	PennDOT	BRDG RECON	\$9,151,000
7	819	76006	PA 819 over Br Jacobs Ck	Lower Tyrone	PennDOT	BRDG RECON	\$1,000,000
8	1005	105387	SR 1005 over Br Back Ck - DFB	Saltlick	PennDOT	BRDG RECON	\$230,000
9	1019	105820	SR 1019 ov Breakneck Run-DFB	Bullskin	PennDOT	BRDG RECON	\$230,000
10	1020	116189	SR 1020 Gallatin Avenue Betterment	North Union	PennDOT	ROAD PRESV	\$5,177,939
11	1039	81951	SR 1039 ov Br Dickerson Run-DFB	Dunbar	PennDOT	BRDG RECON	\$230,000
12	1051	29966	SR 1051 over Mounts Creek-DFB	Bullskin	PennDOT	BRDG RECON	\$230,000
13	1051	98325	SR 1051 ov Br Mounts Ck-DFB	Bullskin	PennDOT	BRDG RECON	\$230,000
14	2003	29824	SR 2003 over Chaney Run-DFB	Wharton	PennDOT	BRDG RECON	\$230,000
15	2011	91126	SR 2011 over Little Sandy Ck - DFB	Wharton	PennDOT	BRDG RECON	\$230,000
16	2040	93507	SR 2040 over Redstone Ck	Uniontown	PennDOT	BRDG RECON	\$3,502,500
17	3008	74186	SR 3008 over Jacobs Creek- DFB	Nicholson	PennDOT	BRDG RECON	\$230,000
18	3027	116773	2024 Edam Preservation	South Union	PennDOT	BRDG PRESV	\$1,000,000
19	4001	76016	SR 4001 over Rush Run 0050-2 - DFB	Luzerne	PennDOT	BRDG RECON	\$230,000
20	4001	88878	SR 4001 over Rush Run 0050 - DFB	Luzerne	PennDOT	BRDG RECON	\$230,000
21	4003	74344	Cast Iron Bridge	Brownsville	PennDOT	BRDG RECON	\$10,573,840
22	4011	81994	SR 4011 over Washwater Run - DFB	Jefferson	PennDOT	BRDG RECON	\$230,000
23	4016	76017	SR 4016 over Redstone Ck	Franklin	PennDOT	BRDG RECON	\$848,720
24	4032	113595	SR 4032 over Bolden Run- DFB	Franklin	PennDOT	BRDG RECON	\$230,000
25	4038	81192	Layton Bridge	Perry	PennDOT	BRDG RECON	\$14,795,837
26	7202	76137	Moyer Road Bridges	Bullskin	Fayette County	BRDG RECON	\$1,966,910
27	7206	113210	Fayette County Bridge #15	Georges	Fayette County	BRDG RECON	\$1,000,000
28	7302	95837	North Gallatin Ave Bridge	Uniontown	Uniontown	BRDG RECON	\$1,692,852
29	7302	96657	Bruceton Mills Rd. T-311	Markleysburg	PennDOT	ROAD PRESV	\$3,090,000
30	7302	107625	Sheepskin Trail - Southern Extension	Springhill	Fayette County	PED BKE	\$550,914
31	7302	111776	Jefferson Street Bridge	Uniontown	Uniontown	BRDG RECON	\$1,000,000
32	7302	116772	Fayette County Bridge Preservation Phase 1	Redstone	Fayette County	BRDG PRESV	\$1,500,000
33	7302	116775	Fayette County Bridge Preservation Phase 2	South Union	Fayette County	BRDG PRESV	\$1,500,000



Fayette County

2023 - 2026

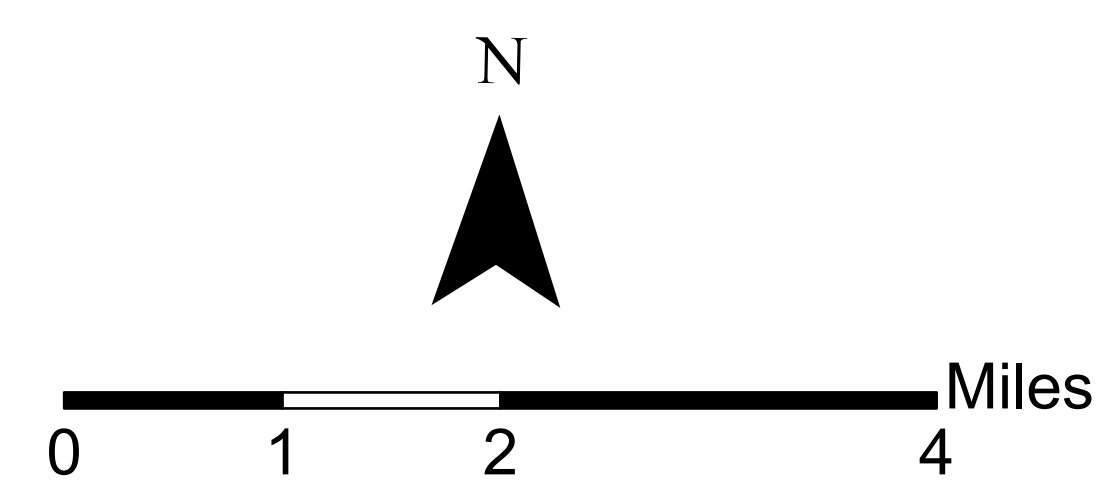
Transportation Improvement Program
Mappable Projects



2023 - 2026 TIP Projects

Investment Category

- Bridge Preservation
- Bridge Reconstruction/Replacement
- Road Preservation
- Safety
- Efficiency/Operations
- County Boundary
- Municipal Boundary
- Urbanized Area
- Open Space
- River



Fayette County PennDOT District 12

SR	Project Name	Project #	Municipality	Sponsor	Map #
0	Dist12 Hwy/Brdg Line Item	76508		PennDOT	NA

Est Let Date **Air Quality** **Invest Cat** **Location:** Fayette, Greene, Washington and Westmoreland Counties.
 Exempt ROAD RECON

Description: District 12 Highway and Bridge Line Item.

PROJECT FUNDING	FUND CODE	2023	2024	2025	2026	TOTAL
Construction						
Federal	BOF	\$1,489,000.00	\$2,189,000.00			\$3,678,000.00
	BRIP	\$18,750.00				\$18,750.00
	NHPP		\$218,000.00	\$367,182.00		\$585,182.00
	STP	\$128,601.00	\$58,400.00	\$1,000,000.00		\$1,187,001.00
	STU	\$253,027.00	\$445,250.00	\$541,697.00	\$388,444.00	\$1,628,418.00
State	581		\$34,471.00			\$34,471.00
		\$1,889,378.00	\$2,945,121.00	\$1,908,879.00	\$388,444.00	\$7,131,822.00

2023 - 2026 Total Programmed Amount \$7,131,822.00

SR	Project Name	Project #	Municipality	Sponsor	Map #
0	D12 Bridge Preservation Design	81229		PennDOT	NA

Est Let Date **Air Quality** **Invest Cat** **Location:** District Wide Bridge Preservation Line Item
 Exempt BRDG PRESV

Description: District Wide Bridge Preservation Line Item.

PROJECT FUNDING	FUND CODE	2023	2024	2025	2026	TOTAL
Final Design						
State	185	\$250,000.00	\$195,000.00		\$250,000.00	\$695,000.00
Construction						
State	185				\$949,475.00	\$949,475.00
		\$250,000.00	\$195,000.00		\$1,199,475.00	\$1,644,475.00

2023 - 2026 Total Programmed Amount \$1,644,475.00

Fayette County PennDOT District 12

SR	Project Name	Project #	Municipality	Sponsor	Map #
0	D12 Pvmt Presv Design	101968		PennDOT	NA

Est Let Date **Air Quality** **Invest Cat** **Location:** Fayette, Greene, Washington, Westmoreland
 Exempt ROAD PRESV

Description: This project is the design funds for District 12 in house pavement preservation projects.

PROJECT FUNDING	FUND CODE	2023	2024	2025	2026	TOTAL
Preliminary Engineering						
State	581	\$250,000.00	\$250,000.00	\$250,000.00		\$750,000.00
		\$250,000.00	\$250,000.00	\$250,000.00		\$750,000.00

2023 - 2026 Total Programmed Amount \$750,000.00

SR	Project Name	Project #	Municipality	Sponsor	Map #
0	Districtwide DFB Line Item	105858		PennDOT	NA

Est Let Date **Air Quality** **Invest Cat** **Location:** Fayette, Greene, Washington, Westmoreland, District Wide
 Exempt BRDG RECON

Description: District 12 Department Force Bridge Line Item.

PROJECT FUNDING	FUND CODE	2023	2024	2025	2026	TOTAL
Preliminary Engineering						
State	185	\$250,000.00	\$250,000.00	\$250,000.00	\$250,000.00	\$1,000,000.00
		\$250,000.00	\$250,000.00	\$250,000.00	\$250,000.00	\$1,000,000.00

2023 - 2026 Total Programmed Amount \$1,000,000.00

Fayette County PennDOT District 12

SR	Project Name	Project #	Municipality	Sponsor	Map #
0	D12 BOF Local Bridge Reserve	114628		PennDOT	NA

Est Let Date **Air Quality** **Invest Cat** **Location:** State BOF Eligible BridgesDistrictWide
 Exempt BRDG RECON

Description: State BOF Eligible BridgesDistrictWide

PROJECT FUNDING	FUND CODE	2023	2024	2025	2026	TOTAL
Construction						
Federal	BOF	\$1,502,000.00	\$1,502,000.00	\$841,000.00	\$1,051,830.00	\$4,896,830.00
		\$1,502,000.00	\$1,502,000.00	\$841,000.00	\$1,051,830.00	\$4,896,830.00

2023 - 2026 Total Programmed Amount \$4,896,830.00

SR	Project Name	Project #	Municipality	Sponsor	Map #
0	2023 EDAM Preservation	116500		PennDOT	NA

Est Let Date **Air Quality** **Invest Cat** **Location:** Various State Routes , District Wide , Bridge Preservation
 2/2/2023 Exempt BRDG PRESV

Description: Various State Routes District Wide Bridge Preservation

PROJECT FUNDING	FUND CODE	2023	2024	2025	2026	TOTAL
Construction						
State	185			\$1,000,000.00		\$1,000,000.00
				\$1,000,000.00		\$1,000,000.00

2023 - 2026 Total Programmed Amount \$1,000,000.00

Fayette County PennDOT District 12

SR	Project Name	Project #	Municipality	Sponsor	Map #
0	District 12 Support Services	117112		PennDOT	NA
Est Let Date	Air Quality	Invest Cat	Location: District 12 Support Services Line Item for Environmental, Right of Way, Utility, and Survey support Districtwide.		
	Exempt				
Description: District 12 Support Services Line Item for Environmental, Right of Way, Utility, and Survey support Districtwide.					

PROJECT FUNDING	FUND CODE	2023	2024	2025	2026	TOTAL
Preliminary Engineering						
State	581	\$500,000.00	\$250,000.00	\$500,000.00		\$1,250,000.00
		\$500,000.00	\$250,000.00	\$500,000.00		\$1,250,000.00
2023 - 2026 Total Programmed Amount						\$1,250,000.00

SR	Project Name	Project #	Municipality	Sponsor	Map #
0	2026 Slide Repairs	117423		PennDOT	NA
Est Let Date	Air Quality	Invest Cat	Location: District Wide slide repair contract. Perform slide repairs on various state routes at various locations in various municipalities in Fayette, Greene, Washington and Westmoreland Counties		
2/12/2027	Exempt	SLIDES			
Description: District Wide slide repair contract. Perform slide repairs on various state routes at various locations in various municipalities in Fayette, Greene, Washington and Westmoreland Counties					

PROJECT FUNDING	FUND CODE	2023	2024	2025	2026	TOTAL
Construction						
State	581				\$2,493,105.0	\$2,493,105.00
					\$2,493,105.00	\$2,493,105.00
2023 - 2026 Total Programmed Amount						\$2,493,105.00

Fayette County PennDOT District 12

<u>SR</u>	<u>Project Name</u>	<u>Project #</u>	<u>Municipality</u>	<u>Sponsor</u>	<u>Map #</u>
0	2025 RPM Contract	117429		PennDOT	NA

Est Let Date **Air Quality** **Invest Cat** **Location:** Replacement/installation of reflective pavement markers throughout the district.
 3/19/2026 Exempt SAFE

Description: Replacement/installation of reflective pavement markers throughout the district.

PROJECT FUNDING	FUND CODE	2023	2024	2025	2026	TOTAL
Construction						
State	581			\$750,000.00		\$750,000.00
				\$750,000.00		\$750,000.00

2023 - 2026 Total Programmed Amount \$750,000.00

<u>SR</u>	<u>Project Name</u>	<u>Project #</u>	<u>Municipality</u>	<u>Sponsor</u>	<u>Map #</u>
0	2026 RPM Contract	117430		PennDOT	NA

Est Let Date **Air Quality** **Invest Cat** **Location:** Replacement/installation of reflective pavement markers throughout the district.
 3/20/2025 Exempt SAFE

Description: Replacement/installation of reflective pavement markers throughout the district.

PROJECT FUNDING	FUND CODE	2023	2024	2025	2026	TOTAL
Construction						
State	581				\$750,000.00	\$750,000.00
				\$750,000.00		\$750,000.00

2023 - 2026 Total Programmed Amount \$750,000.00

Fayette County PennDOT District 12

SR	Project Name	Project #	Municipality	Sponsor	Map #
0	D12 Slide Design	117530		PennDOT	NA

Est Let Date	Air Quality	Invest Cat	Location:	100% state funding for the Pre Construction phases of inhouse Design Slide Contracts	
6/8/2023	Exempt	SLIDES			

Description: 100% state funding for the Pre Construction phases of inhouse Design Slide Contracts

PROJECT FUNDING	FUND CODE	2023	2024	2025	2026	TOTAL
Preliminary Engineering						
State	581	\$250,000.00	\$250,000.00	\$250,000.00	\$250,000.00	\$1,000,000.00
		\$250,000.00	\$250,000.00	\$250,000.00	\$250,000.00	\$1,000,000.00

2023 - 2026 Total Programmed Amount \$1,000,000.00

SR	Project Name	Project #	Municipality	Sponsor	Map #
0	D12 Intersection Warning Signals 2021	118001		PennDOT	NA

Est Let Date	Air Quality	Invest Cat	Location:	Various Locations District-ide	
6/8/2023	Exempt	SAFE			

Description: This project is to conduct a study to identify locations and also to install intersection warning signs, distance placards, and roadway name signs at identified non-controlled intersection on the Network Screening List Districtwide.

PROJECT FUNDING	FUND CODE	2023	2024	2025	2026	TOTAL
Construction						
Federal	SHSIP	\$300,000.00				\$300,000.00
		\$300,000.00				\$300,000.00

2023 - 2026 Total Programmed Amount \$300,000.00

Fayette County PennDOT District 12

<u>SR</u>	<u>Project Name</u>	<u>Project #</u>	<u>Municipality</u>	<u>Sponsor</u>	<u>Map #</u>
40	D12 Turn Lanes	118002	Henry Clay	PennDOT	1

Est Let Date **Air Quality** **Invest Cat** **Location:** Fayette County - Intersection of US 40 and PA 281 Westmoreland County - PA 380 at Auction Barn Road
 5/11/2023 Significant SAFE

Description: This project will address safety issues at two locations in the District by installing a left turn lane at the intersection of US 40 and PA 281 in Fayette County, and by converting a 4-lane divided highway to a 3-lane with a defined left turn lane on the major roadway (Westmoreland - SR 400 (PA 380) / Auction Barn Road).

PROJECT FUNDING	FUND CODE	2023	2024	2025	2026	TOTAL
Construction						
Federal	SHSIP	\$800,000.00				\$800,000.00
		\$800,000.00				\$800,000.00
						2023 - 2026 Total Programmed Amount \$800,000.00

Fayette County PennDOT District 12

SR	Project Name	Project #	Municipality	Sponsor	Map #
119	McClure/Kingview Road Interchange	96661	Upper Tyrone	PennDOT	2
Est Let Date	Air Quality	Invest Cat	Location: New Interchange to be constructed over US 119 between, US 119/T-821 (McClure Rd.) and US 119/Kingview Road, Bullsken and Upper Tyrone Townships, Fayette County, Segments 0750/0304 to 0780/2481		
12/11/2025	Significant	SAFE			

Description: This project is for intersection improvements on US 119 at McClure Road and Kingview Road in Upper Tyrone and Bullsken Townships, Fayette County. The project will eliminate two signalized intersections on US Route 119 with Kingview Road and McClure Road, and a new full-access interchange would be constructed in between the two existing intersections. A new bridge carrying a new connector road would be constructed.

PROJECT FUNDING	FUND CODE	2023	2024	2025	2026	TOTAL
Final Design						
Federal	NHPP	\$2,651,250.0				\$2,651,250.00
Utilities						
Federal	NHPP	\$1,034,378.0				\$1,034,378.00
Right of Way						
Federal	NHPP	\$3,103,111.0				\$3,103,111.00
Construction						
Federal	NHPP			\$8,999,000.0	\$8,692,000.0	\$17,691,000.0
State	581			\$2,250,000.0	\$2,172,750.0	\$4,422,750.00
		\$6,788,739.00		\$11,249,000.0	\$10,864,750.0	\$28,902,489.00
2023 - 2026 Total Programmed Amount						\$28,902,489.00

Fayette County PennDOT District 12

<u>SR</u>	<u>Project Name</u>	<u>Project #</u>	<u>Municipality</u>	<u>Sponsor</u>	<u>Map #</u>
119	US 119 Connellsville CMAQ	110402	Connellsville	PennDOT	3

Est Let Date **Air Quality** **Invest Cat** **Location:** US 119 Corridor City of Connellsville, Fayette County
 8/10/2023 Significant EF OPS

Description: The SR 0119, Section SE4 (US 119 Connellsville CMAQ) project is located in the City of Connellsville, Fayette County. The project consists of traffic signal upgrades at six intersections that include US 119's intersections with: SR 1037 (Pittsburgh Street); McDonald's Driveway; York Avenue; Shopping Plaza Driveway; US 119 Southbound & SR 0711/SR 1051 (Crawford Avenue)/SR 0201 (Vanderbilt Road); and US 119 Northbound & SR 0711 (Crawford Avenue). The project will upgrade traffic signal controllers and other equipment as well as include hardware to support coordination of the intersections to improve traffic flow and reduce congestion and queueing. The project also includes upgrading existing ADA and pedestrian facilities at the signalized intersections, and replacement of signing & pavement markings.

PROJECT FUNDING	FUND CODE	2023	2024	2025	2026	TOTAL
Construction						
Federal	CAQ	\$638,500.00				\$638,500.00
		\$638,500.00				\$638,500.00
2023 - 2026 Total Programmed Amount						\$638,500.00

<u>SR</u>	<u>Project Name</u>	<u>Project #</u>	<u>Municipality</u>	<u>Sponsor</u>	<u>Map #</u>
201	D12 Flashing Beacon 2021	118000	Dunbar	PennDOT	4

Est Let Date **Air Quality** **Invest Cat** **Location:** Various Locations in the District
 10/19/2023 Exempt SAFE

Description: This project is for the installation of overhead flashing beacon signs at various locations District-wide.

PROJECT FUNDING	FUND CODE	2023	2024	2025	2026	TOTAL
Utilities						
Federal	sHSIP	\$50,000.00				\$50,000.00
Construction						
Federal	sHSIP	\$300,000.00				\$300,000.00
		\$350,000.00				\$350,000.00
2023 - 2026 Total Programmed Amount						\$350,000.00

Fayette County PennDOT District 12

<u>SR</u>	<u>Project Name</u>	<u>Project #</u>	<u>Municipality</u>	<u>Sponsor</u>	<u>Map #</u>
653	PA 653 over Indian Creek	113781	Springfield	PennDOT	5

Est Let Date **Air Quality** **Invest Cat** **Location:** BMS ID: 26 0653 0020 0767

2/16/2023 Exempt BRDG RECON

Description: This project is for the rehabilitation/replacement to the superstructure of the structure carrying PA 653 (Jim Mountain Road) over Indian Creek in Springfield Township, Fayette County.*No new capacity will be added*

PROJECT FUNDING	FUND CODE	2023	2024	2025	2026	TOTAL
Construction						
State	185	\$395,117.00	\$307,795.00			\$702,912.00
		\$395,117.00	\$307,795.00			\$702,912.00

2023 - 2026 Total Programmed Amount \$702,912.00

<u>SR</u>	<u>Project Name</u>	<u>Project #</u>	<u>Municipality</u>	<u>Sponsor</u>	<u>Map #</u>
711	PA 711 Crawford Ave Bridge	74342	Connellsville	PennDOT	6

Est Let Date **Air Quality** **Invest Cat** **Location:** PA 711 (Crawford Avenue) over Youghiogheny River, SR 1037 and CSX RR, City of Connellsville, Fayette County, 26-0711-0010-1863

10/6/2022 Exempt BRDG RECON

Description: This project is the rehabilitation of the structure carrying PA 711 (Crawford Avenue) over the Youghiogheny River, State Route 1037 (South Water Street), and CSX Rail Road in the City of Connellsville, Fayette County.
No new capacity will be added

PROJECT FUNDING	FUND CODE	2023	2024	2025	2026	TOTAL
Construction						
Federal	BRIP	\$9,151,000.0				\$9,151,000.00
		\$9,151,000.00				\$9,151,000.00

2023 - 2026 Total Programmed Amount \$9,151,000.00

Fayette County PennDOT District 12

SR	Project Name	Project #	Municipality	Sponsor	Map #
819	PA 819 over Br Jacobs Ck	76006	Lower Tyrone	PennDOT	7

Est Let Date **Air Quality** **Invest Cat** **Location:** BMS: 26 0819 0050 1391
 3/18/2027 Exempt BRDG RECON

Description: This project is the rehabilitation/replacement of the structure carrying PA 819 (Dawson-Scottdale Road) over a Branch of Jacobs Creek in Lower Tyrone Township, Fayette County.*No new capacity will be added*

PROJECT FUNDING	FUND CODE	2023	2024	2025	2026	TOTAL
Preliminary Engineering						
Federal	STP	\$350,000.00				\$350,000.00
Final Design						
Federal	STP				\$350,000.00	\$350,000.00
Utilities						
Federal	STP				\$150,000.00	\$150,000.00
Right of Way						
Federal	STP				\$150,000.00	\$150,000.00
		\$350,000.00			\$650,000.00	\$1,000,000.00
2023 - 2026 Total Programmed Amount						\$1,000,000.00

Fayette County PennDOT District 12

SR	Project Name	Project #	Municipality	Sponsor	Map #
1005	SR 1005 over Br Back Ck - DFB	105387	Saltlick	PennDOT	8

Est Let Date	Air Quality	Invest Cat	Location:
4/1/2024	Exempt	BRDG RECON	BMS: 26 1005 0012 0000,

Description: This project is for the rehabilitation/replacement of the structure carrying SR 1005 (Back Creek Road) over a branch of Back Creek in Saltlick Township, Fayette County. *No new capacity will be added*

PROJECT FUNDING	FUND CODE	2023	2024	2025	2026	TOTAL
Utilities						
State	185		\$25,000.00			\$25,000.00
Right of Way						
State	185		\$30,000.00			\$30,000.00
Construction						
State	185		\$175,000.00			\$175,000.00
			\$230,000.00			\$230,000.00
2023 - 2026 Total Programmed Amount						\$230,000.00

Fayette County PennDOT District 12

SR	Project Name	Project #	Municipality	Sponsor	Map #
1019	SR 1019 ov Breakneck Run-DFB	105820	Bullskin	PennDOT	9

Est Let Date **Air Quality** **Invest Cat** **Location:** BMS: 26 1019 0010 0262

9/14/2023 Exempt BRDG RECON

Description: This project is the rehabilitation/replacement of the structure carrying SR 1019 (Breakiron Road) over Breakneck Run in Bullskin Township, Fayette County. *No new capacity will be added*

PROJECT FUNDING	FUND CODE	2023	2024	2025	2026	TOTAL
Utilities						
State	185		\$25,000.00			\$25,000.00
Right of Way						
State	185		\$30,000.00			\$30,000.00
Construction						
State	185		\$175,000.00			\$175,000.00
		\$230,000.00			\$230,000.00	

2023 - 2026 Total Programmed Amount \$230,000.00

SR	Project Name	Project #	Municipality	Sponsor	Map #
1020	SR 1020 Gallatin Avenue Betterment	116189	North Union	PennDOT	10

Est Let Date **Air Quality** **Invest Cat** **Location:** Fayette County, North Union Township, SR 1020, SEG 0040/0000 to SEG 0120/3481

1/25/2024 Exempt ROAD PRESV

Description: This project is for the resurfacing of SR 1020 from SEG 0040/0000 to SEG 0120/3481 (Lillian Street to Morgan Station Road) for a total length of 4.3 miles in North Union Township in Fayette County. Pavement betterment project to include resurfacing, guiderail upgrades, sign replacement, tree trimming, ADA and drainage improvements. Drainage improvements to include inlet, parallel and cross pipe replacements.

PROJECT FUNDING	FUND CODE	2023	2024	2025	2026	TOTAL
Construction						
Federal	STP		\$3,302,564.0	\$1,875,375.0		\$5,177,939.00
		\$3,302,564.00			\$1,875,375.00	
					\$5,177,939.00	

2023 - 2026 Total Programmed Amount \$5,177,939.00

Fayette County PennDOT District 12

SR	Project Name	Project #	Municipality	Sponsor	Map #
1039	SR 1039 ov Br Dickerson Run-DFB	81951	Dunbar	PennDOT	11

Est Let Date **Air Quality** **Invest Cat** **Location:** Dunbar Township, Fayette County

9/25/2025 Exempt BRDG RECON

Description: This project is for rehabilitation/replacement to the structure carrying SR 1039 (Leisenring/Vanderbilt Road) over Branch of Dickerson Run in Dunbar Township, Fayette County.*No new capacity will be added*

PROJECT FUNDING	FUND CODE	2023	2024	2025	2026	TOTAL
Utilities						
State	185				\$25,000.00	\$25,000.00
Right of Way						
State	185				\$30,000.00	\$30,000.00
Construction						
State	185				\$175,000.00	\$175,000.00
					\$230,000.00	\$230,000.00
2023 - 2026 Total Programmed Amount						\$230,000.00

Fayette County PennDOT District 12

SR	Project Name	Project #	Municipality	Sponsor	Map #
1051	SR 1051 over Mounts Creek-DFB	29966	Bullskin	PENNDOT	12

Est Let Date **Air Quality** **Invest Cat** **Location:** 26 1051 0400 0000

9/15/2022 Exempt BRDG RECON

Description: This project is for the rehabilitation/replacement of the structure carrying SR 1051 (Breakneck Road) over Mounts Creek in Bullskin Township, Fayette County.*No new capacity will be added*

PROJECT FUNDING	FUND CODE	2023	2024	2025	2026	TOTAL
Utilities						
State	185	\$25,000.00				\$25,000.00
Right of Way						
State	185	\$30,000.00				\$30,000.00
Construction						
State	185	\$175,000.00				\$175,000.00
		\$230,000.00				\$230,000.00
2023 - 2026 Total Programmed Amount						\$230,000.00

Fayette County PennDOT District 12

SR	Project Name	Project #	Municipality	Sponsor	Map #
1051	SR 1051 ov Br Mounts Ck-DFB	98325	Bullskin	PennDOT	13

Est Let Date **Air Quality** **Invest Cat** **Location:** State Route 1051 over Branch of Mounts Creek in Bullskin Township, Fayette County
 9/26/2024 Exempt BRDG RECON

Description: This project is the rehabilitation/replacement of the structure carrying State Route 1051 (Breakneck Run) over Branch of Mounts Creek in Bullskin Township, Fayette County.*No new capacity will be added*

PROJECT FUNDING	FUND CODE	2023	2024	2025	2026	TOTAL
Utilities						
State	185			\$25,000.00		\$25,000.00
Right of Way						
State	185			\$30,000.00		\$30,000.00
Construction						
State	185			\$175,000.00		\$175,000.00
				\$230,000.00		\$230,000.00
2023 - 2026 Total Programmed Amount						\$230,000.00

Fayette County PennDOT District 12

SR	Project Name	Project #	Municipality	Sponsor	Map #
2003	SR 2003 over Chaney Run-DFB	29824	Wharton	PENNDOT	14

Est Let Date	Air Quality	Invest Cat	Location: BMS ID: 26 2003 0080 1337, BR Key:16851
9/26/2024	Exempt	BRDG RECON	

Description: This project is the replacement of the structure carrying SR 2003 (Wharton Furnace Road) over Chaney Run in Wharton Township, Fayette County. *No new capacity will be added.*

PROJECT FUNDING	FUND CODE	2023	2024	2025	2026	TOTAL
Utilities						
State	185			\$25,000.00		\$25,000.00
Right of Way						
State	185			\$30,000.00		\$30,000.00
Construction						
State	185			\$175,000.00		\$175,000.00
				\$230,000.00		\$230,000.00
2023 - 2026 Total Programmed Amount						\$230,000.00

Fayette County PennDOT District 12

SR	Project Name	Project #	Municipality	Sponsor	Map #
2011	SR 2011 over Little Sandy Ck - DFB	91126	Wharton	PennDOT	15

Est Let Date **Air Quality** **Invest Cat** **Location:** BMS: 26 2011 0070 0000,
 4/1/2026 Exempt BRDG RECON

Description: This project is for the rehabilitation\replacement of the structure carrying State Route 2011 (Dinner Bell Five Forks Road) over Little Sandy Creek in Wharton Township, Fayette County.*No new capacity will be added*

PROJECT FUNDING	FUND CODE	2023	2024	2025	2026	TOTAL
Utilities						
State	185				\$25,000.00	\$25,000.00
Right of Way						
State	185				\$30,000.00	\$30,000.00
Construction						
State	185				\$175,000.00	\$175,000.00
					\$230,000.00	\$230,000.00

2023 - 2026 Total Programmed Amount \$230,000.00

SR	Project Name	Project #	Municipality	Sponsor	Map #
2040	SR 2040 over Redstone Ck	93507	Uniontown	PennDOT	16

Est Let Date **Air Quality** **Invest Cat** **Location:** BMS# 26 2040 0041 1320
 11/3/2022 Exempt BRDG RECON

Description: This project is the replacement of the structure carrying State Route 2040 (Main Street) over Redstone Creek in the City of Uniontown, Fayette County.
 No new capacity will be added

PROJECT FUNDING	FUND CODE	2023	2024	2025	2026	TOTAL
Construction						
State	185	\$1,802,500.0	\$1,700,000.0			\$3,502,500.00
		\$1,802,500.00	\$1,700,000.00			\$3,502,500.00

2023 - 2026 Total Programmed Amount \$3,502,500.00

Fayette County PennDOT District 12

SR	Project Name	Project #	Municipality	Sponsor	Map #
3008	SR 3008 over Jacobs Creek- DFB	74186	Nicholson	PennDOT	17

Est Let Date **Air Quality** **Invest Cat** **Location:** BMS: 26 3008 0030 1439
 5/6/2027 Exempt BRDG RECON

Description: This project is the rehabilitation of the structure carrying SR 3008 (Willow Grove Road) over Jacobs Creek in Nicholson Township, Fayette County. *No new capacity will be added*

PROJECT FUNDING	FUND CODE	2023	2024	2025	2026	TOTAL
Utilities						
State	185		\$25,000.00			\$25,000.00
Right of Way						
State	185		\$30,000.00			\$30,000.00
Construction						
State	185		\$175,000.00			\$175,000.00
		\$230,000.00			\$230,000.00	

2023 - 2026 Total Programmed Amount \$230,000.00

SR	Project Name	Project #	Municipality	Sponsor	Map #
3027	2024 Edam Preservation	116773	South Union	PennDOT	18

Est Let Date **Air Quality** **Invest Cat** **Location:** Various State Routes District Wide Bridge Preservation
 2/1/2024 Exempt BRDG PRESV

Description: This project is for bridge preservation activities on various structures throughout the district. *No new capacity will be added to any of the structures*

PROJECT FUNDING	FUND CODE	2023	2024	2025	2026	TOTAL
Construction						
State	185				\$1,000,000.0	\$1,000,000.00
		\$1,000,000.00			\$1,000,000.00	

2023 - 2026 Total Programmed Amount \$1,000,000.00

Fayette County PennDOT District 12

SR	Project Name	Project #	Municipality	Sponsor	Map #
4001	SR 4001 over Rush Run 0050-2 - DFB	76016	Luzerne	PennDOT	19

Est Let Date **Air Quality** **Invest Cat** **Location:** BMS: 26 4001 0050 0582
 9/15/2022 Exempt BRDG RECON

Description: This project is the replacement\rehabilitation of the structure carrying State Route 4001 (Rush Run Road) over Rush Run in Luzerne Township, Fayette County.*No new capacity will be added*

PROJECT FUNDING	FUND CODE	2023	2024	2025	2026	TOTAL
Utilities						
State	185	\$25,000.00				\$25,000.00
Right of Way						
State	185	\$30,000.00				\$30,000.00
Construction						
State	185	\$175,000.00				\$175,000.00
		\$230,000.00				\$230,000.00
2023 - 2026 Total Programmed Amount						\$230,000.00

Fayette County PennDOT District 12

SR	Project Name	Project #	Municipality	Sponsor	Map #
4001	SR 4001 over Rush Run 0050 - DFB	88878	Luzerne	PennDOT	20

Est Let Date **Air Quality** **Invest Cat** **Location:** BMS# 62 4001 0050 0000

9/15/2022 Exempt BRDG RECON

Description: This project is the replacement \rehabilitation of the structure carrying State Route 4001 (Rush Run Road) over Rush Run in Luzerne Township, Fayette County.*No new capacity will be added*

PROJECT FUNDING	FUND CODE	2023	2024	2025	2026	TOTAL
Utilities						
State	185	\$25,000.00				\$25,000.00
Right of Way						
State	185	\$30,000.00				\$30,000.00
Construction						
State	185	\$175,000.00				\$175,000.00
		\$230,000.00				\$230,000.00
2023 - 2026 Total Programmed Amount						\$230,000.00

Fayette County PennDOT District 12

SR	Project Name	Project #	Municipality	Sponsor	Map #
4003	Cast Iron Bridge	74344	Brownsville	PennDOT	21

Est Let Date **Air Quality** **Invest Cat** **Location:** BMS# 26 4003 0090 0502

12/14/2023 Exempt BRDG RECON

Description: This project is the rehabilitation of the Cast Iron Bridge (State Route 4003 Market Street) over Dunlap Creek in Brownsville Borough, Fayette County.

No new capacity will be added

PROJECT FUNDING	FUND CODE	2023	2024	2025	2026	TOTAL
Utilities						
State	185	\$546,364.00				\$546,364.00
Right of Way						
State	185	\$546,364.00				\$546,364.00
Construction						
Federal	BRIP		\$4,005,156.0	\$4,415,056.0	\$1,060,900.0	\$9,481,112.00
		\$1,092,728.00	\$4,005,156.00	\$4,415,056.00	\$1,060,900.00	\$10,573,840.00

2023 - 2026 Total Programmed Amount \$10,573,840.00

Fayette County PennDOT District 12

SR	Project Name	Project #	Municipality	Sponsor	Map #
4011	SR 4011 over Washwater Run - DFB	81994	Jefferson	PennDOT	22

Est Let Date **Air Quality** **Invest Cat** **Location:** BMS# 26 4011 0030 0000

9/25/2025 Exempt BRDG RECON

Description: This project is the replacement\rehabilitation of the structure carrying State Route 4011 (Laureldale Road) over a Branch of Washwater Run in Jefferson Township, Fayette County.*No new capacity will be added*

PROJECT FUNDING	FUND CODE	2023	2024	2025	2026	TOTAL
Utilities						
State	185				\$25,000.00	\$25,000.00
Right of Way						
State	185				\$30,000.00	\$30,000.00
Construction						
State	185				\$175,000.00	\$175,000.00
					\$230,000.00	\$230,000.00
2023 - 2026 Total Programmed Amount						\$230,000.00

Fayette County PennDOT District 12

SR	Project Name	Project #	Municipality	Sponsor	Map #
4016	SR 4016 over Redstone Ck	76017	Franklin	PennDOT	23

Est Let Date	Air Quality	Invest Cat	Location: BMS: 26 4016 0070 0000
7/1/2027	Exempt	BRDG RECON	

Description: This project is for improvements to the structure carrying State Route 4016 (Main Street) over Redstone Creek in Redstone Township, Fayette County*No new capacity will be added*

PROJECT FUNDING	FUND CODE	2023	2024	2025	2026	TOTAL
Final Design						
Federal	BOF			\$530,450.00		\$530,450.00
Utilities						
Federal	BOF			\$159,135.00		\$159,135.00
Right of Way						
Federal	BOF			\$159,135.00		\$159,135.00
				\$848,720.00		\$848,720.00
2023 - 2026 Total Programmed Amount						\$848,720.00

Fayette County PennDOT District 12

SR	Project Name	Project #	Municipality	Sponsor	Map #
4032	SR 4032 over Bolden Run- DFB	113595	Franklin	PennDOT	24

Est Let Date **Air Quality** **Invest Cat** **Location:** SR 4032 over Bolden RunBMS# 26 4032 0080 1915BR Key 17029
 9/26/2024 Exempt BRDG RECON

Description: This project is for the replacement/rehabilitation of the structure carrying SR 4032 (Bolden Road) over Bolden Run in Franklin Township, Fayette County. No new capacity will be added.

PROJECT FUNDING	FUND CODE	2023	2024	2025	2026	TOTAL
Utilities						
State	185			\$25,000.00		\$25,000.00
Right of Way						
State	185			\$30,000.00		\$30,000.00
Construction						
State	185			\$175,000.00		\$175,000.00
				\$230,000.00		\$230,000.00
2023 - 2026 Total Programmed Amount						\$230,000.00

Fayette County PennDOT District 12

SR	Project Name	Project #	Municipality	Sponsor	Map #
4038	Layton Bridge	81192	Perry	PennDOT	25

Est Let Date **Air Quality** **Invest Cat** **Location:** BMS# 26 4038 0110 0000

12/14/2028 Exempt BRDG RECON

Description: This project is for the improvement of the Layton Bridge (State Route 4038, Layton Street) over the Youghiogheny River and Great Allegheny Passage Trail in Perry Township, Fayette County.

No new capacity will be added

PROJECT FUNDING	FUND CODE	2023	2024	2025	2026	TOTAL
Final Design						
State	581	\$3,165,000.0	\$775,000.00			\$3,940,000.00
Utilities						
State	185		\$1,000,000.0			\$1,000,000.00
Right of Way						
State	185		\$600,000.00	\$2,434,977.0		\$3,034,977.00
Construction						
Federal	BRIP				\$3,160,489.0	\$3,160,489.00
	STU				\$2,614,654.0	\$2,614,654.00
State	185				\$1,045,717.0	\$1,045,717.00
		\$3,165,000.00	\$2,375,000.00	\$2,434,977.00	\$6,820,860.00	\$14,795,837.00

2023 - 2026 Total Programmed Amount \$14,795,837.00

Fayette County PennDOT District 12

SR	Project Name	Project #	Municipality	Sponsor	Map #
7202	Moyer Road Bridges	76137	Bullskin	Fayette County	26

Est Let Date **Air Quality** **Invest Cat** **Location:** BMS# 26 7202 0906 1115, 26 7202 0906 1072
 12/28/2023 Exempt BRDG RECON

Description: This project is the replacement of two locally owned structures carrying Moyer Road over Mounts Creek in Bullskin Township, Fayette County.
 No new capacity will be added

PROJECT FUNDING	FUND CODE	2023	2024	2025	2026	TOTAL
Construction						
Federal	BOF	\$983,455.00	\$983,455.00			\$1,966,910.00
		\$983,455.00	\$983,455.00			\$1,966,910.00

2023 - 2026 Total Programmed Amount \$1,966,910.00

SR	Project Name	Project #	Municipality	Sponsor	Map #
7206	Fayette County Bridge #15	113210	Georges	Fayette County	27

Est Let Date **Air Quality** **Invest Cat** **Location:** BMS ID# 26 7206 0345 1015
 12/9/2027 Exempt BRDG RECON

Description: This project is for the improvements to the structure carrying Chess Road over Mountain Creek in Georges Township, Fayette County.

PROJECT FUNDING	FUND CODE	2023	2024	2025	2026	TOTAL
Preliminary Engineering						
Federal	BOF		\$350,000.00			\$350,000.00
Final Design						
Federal	BOF				\$350,000.00	\$350,000.00
Utilities						
Federal	BOF				\$150,000.00	\$150,000.00
Right of Way						
Federal	BOF				\$150,000.00	\$150,000.00
			\$350,000.00		\$650,000.00	\$1,000,000.00

2023 - 2026 Total Programmed Amount \$1,000,000.00

Fayette County PennDOT District 12

SR	Project Name	Project #	Municipality	Sponsor	Map #
7302	North Gallatin Ave Bridge	95837	Uniontown	Uniontown	28

Est Let Date **Air Quality** **Invest Cat** **Location:** BMS: 26-7302-9014-6007

12/17/2026 Exempt BRDG RECON

Description: This project is the improvements of the structure carrying North Gallatin Ave over Redstone Creek in the City of Uniontown, Fayette County. *No new capacity will be added*

PROJECT FUNDING	FUND CODE	2023	2024	2025	2026	TOTAL
Final Design						
Federal	BOF	\$530,450.00				\$530,450.00
Utilities						
Federal	BOF				\$159,135.00	\$159,135.00
Right of Way						
Federal	BOF				\$159,135.00	\$159,135.00
Construction						
Federal	BOF				\$844,132.00	\$844,132.00
		\$530,450.00			\$1,162,402.00	\$1,692,852.00

2023 - 2026 Total Programmed Amount \$1,692,852.00

SR	Project Name	Project #	Municipality	Sponsor	Map #
7302	Bruceton Mills Rd. T-311	96657	Markleysburg	PennDOT	29

Est Let Date **Air Quality** **Invest Cat** **Location:** TR-311 (Bruceton Rd.), Markleysburg Borough, Fayette County

12/8/2022 Exempt ROAD PRESV

Description: This project is the reconstruction of 2.1 miles of T-311 (Bruceton Road) located in Henry Clay Township, Fayette County.

No new capacity will be added

PROJECT FUNDING	FUND CODE	2023	2024	2025	2026	TOTAL
Construction						
Federal	STP	\$3,090,000.0				\$3,090,000.00
		\$3,090,000.00				\$3,090,000.00

2023 - 2026 Total Programmed Amount \$3,090,000.00

Fayette County PennDOT District 12

<u>SR</u>	<u>Project Name</u>	<u>Project #</u>	<u>Municipality</u>	<u>Sponsor</u>	<u>Map #</u>
7302	Sheepskin Trail - Southern Extension	107625	Springhill	Fayette County	30

<u>Est Let Date</u>	<u>Air Quality</u>	<u>Invest Cat</u>	<u>Location:</u>	Sheepskin Trail Southern Expansion, Springhill Township, Fayette County	
12/9/2021	Exempt	PED BKE			

Description: This project is for the southern extension of the Sheepskin Trail in Springhill Township, Fayette County.

PROJECT FUNDING	FUND CODE	2023	2024	2025	2026	TOTAL
Construction						
Federal	TAU	\$550,914.00				\$550,914.00
		\$550,914.00				\$550,914.00

2023 - 2026 Total Programmed Amount \$550,914.00

<u>SR</u>	<u>Project Name</u>	<u>Project #</u>	<u>Municipality</u>	<u>Sponsor</u>	<u>Map #</u>
7302	Jefferson Street Bridge	111776	Uniontown	Uniontown	31

<u>Est Let Date</u>	<u>Air Quality</u>	<u>Invest Cat</u>	<u>Location:</u>	City of Uniontown, Fayette County, Jefferson Street (BR 17158)	
12/7/2028	Exempt	BRDG RECON			

Description: This project is the rehabilitation of the structure that carries Jefferson Street over Redstone Creek in the city of Uniontown, Fayette County.

PROJECT FUNDING	FUND CODE	2023	2024	2025	2026	TOTAL
Preliminary Engineering						
Federal	BOF	\$350,000.00				\$350,000.00
Final Design						
Federal	BOF			\$350,000.00		\$350,000.00
Utilities						
Federal	BOF			\$150,000.00		\$150,000.00
Right of Way						
Federal	BOF			\$150,000.00		\$150,000.00
		\$350,000.00		\$650,000.00		\$1,000,000.00

2023 - 2026 Total Programmed Amount \$1,000,000.00

Fayette County PennDOT District 12

<u>SR</u>	<u>Project Name</u>	<u>Project #</u>	<u>Municipality</u>	<u>Sponsor</u>	<u>Map #</u>
7302	Fayette County Bridge Preservation Phase 1	116772	Redstone	Fayette County	32

Est Let Date **Air Quality** **Invest Cat** **Location:** Various Structures throughout Fayette County

2/1/2024 Exempt BRDG PRESV

Description: This project is for preservation activities to various structures in various municipalities throughout Fayette County.

PROJECT FUNDING	FUND CODE	2023	2024	2025	2026	TOTAL
Construction						
State	185				\$1,500,000.0	\$1,500,000.00
				\$1,500,000.00	\$1,500,000.00	

2023 - 2026 Total Programmed Amount \$1,500,000.00

<u>SR</u>	<u>Project Name</u>	<u>Project #</u>	<u>Municipality</u>	<u>Sponsor</u>	<u>Map #</u>
7302	Fayette County Bridge Preservation Phase 2	116775	South Union	Fayette County	33

Est Let Date **Air Quality** **Invest Cat** **Location:** Various locations in Fayette County

2/6/2025 Exempt BRDG PRESV

Description: This project is for preservation activities to various structures in various municipalities throughout Fayette County.

PROJECT FUNDING	FUND CODE	2023	2024	2025	2026	TOTAL
Construction						
State	185				\$1,500,000.0	\$1,500,000.00
				\$1,500,000.00	\$1,500,000.00	

2023 - 2026 Total Programmed Amount \$1,500,000.00

GREENE COUNTY

**2023 TIP Summary
Greene County Project List**

Map #	State Route	MPMS	Project Title	Primary Municipality	Project Sponsor	Investment Category	\$ Programmed
NA	0	116235	12-23-RPM		PennDOT	SAFE	\$500,000
NA	0	116236	12-24-RPM		PennDOT	SAFE	\$500,000
NA	0	116237	2023 Slide Repairs		PennDOT	SLIDES	\$4,000,000
NA	0	116238	2024 Slide Repairs		PennDOT	SLIDES	\$8,000,000
NA	0	117422	2025 Slide Repairs		PennDOT	SLIDES	\$6,000,000
NA	0	117551	D12 Betterment Line Item		PennDOT	ROAD PRESV	\$2,750,000
1	18	105839	PA 18 ov Trib Enlow Fork Wheeling Ck- DFB	Morris	PennDOT	BRDG RECON	\$230,000
2	19	113683	Waynesburg Betterment	Franklin	PennDOT	ROAD RECON	\$14,429,250
3	21	105306	PA 21 over Toll Gate Run	Waynesburg	PennDOT	BRDG RECON	\$1,493,500
4	21	117441	PA 21 East of Waynesburg	Franklin	PennDOT	ROAD PRESV	\$4,500,000
5	21	118003	D12 Waynesburg Corridor	Franklin	PennDOT	SAFE	\$2,500,000
6	88	90646	PA 88 over Whiteley Creek	Monongahela	PennDOT	BRDG RECON	\$6,365,400
7	188	116175	PA 188 Jefferson Rd Preservation	Franklin	PennDOT	ROAD PRESV	\$5,150,000
8	218	81849	PA 218 ov Br Smith Ck	Franklin	PennDOT	BRDG RECON	\$957,049
9	1008	105401	SR 1008 over Neel Run - DFB	Cumberland	PennDOT	BRDG RECON	\$230,000
10	1009	76038	SR 1009 over Bacon Run-DFB	Morgan	PennDOT	BRDG RECON	\$230,000
11	1009	79347	SR 1009 over Castile Run-DFB	Morgan	PennDOT	BRDG RECON	\$230,000
12	1010	81842	SR 1010 over Pumpkin Run	Rices Landing	PennDOT	BRDG RECON	\$1,545,000
13	2003	96659	Sugar Run Road Intersect	Franklin	PennDOT	SAFE	\$4,300,000
14	2008	98856	SR 2008 ov Dunkard Crk	Dunkard	PennDOT	BRDG RECON	\$1,713,200
15	3001	30134	SR 3001 over Wheeling Ck	Richhill	PennDOT	BRDG RECON	\$3,568,638
16	3007	113599	SR 3007 over Webster Run-DFB	Jackson	PennDOT	BRDG RECON	\$230,000
17	3007	116468	SR 3007 over White Thorn Run-DFB	Richhill	PennDOT	BRDG RECON	\$230,000
18	3009	116456	SR 3009 over Branch of Toms Run-DFB	Gilmore	PennDOT	BRDG RECON	\$230,000
19	3011	74220	SR 3011 over Hargus Creek	Center	PennDOT	BRDG RECON	\$2,204,600
20	3011	105402	SR 3011 over Br of Hargus Ck - DFB	Center	PennDOT	BRDG RECON	\$230,000
21	3018	81796	SR 3018 over Br Blacks Ck - DFB	Aleppo	PennDOT	BRDG RECON	\$230,000
22	4007	81798	SR 4007 over Owens Run - DFB	Richhill	PennDOT	BRDG RECON	\$230,000
23	4031	116469	SR 4031 over Dillie Run-DFB	Washington	PennDOT	BRDG RECON	\$230,000
24	4033	105394	SR 4033 over Garners Run - DFB	Washington	PennDOT	BRDG RECON	\$230,000
25	7202	106407	Greene Co Bridge #105	Center	Greene County	BRDG RECON	\$1,000,000
26	7214	86225	Greene County #75	Morris	Greene County	BRDG RECON	\$1,400,000
27	7214	112595	Greene County #73	Morris	Greene County	BRDG RECON	\$185,000
28	7215	30207	Greene Co Bridge # 35	Wayne	Greene County	BRDG RECON	\$1,000,000

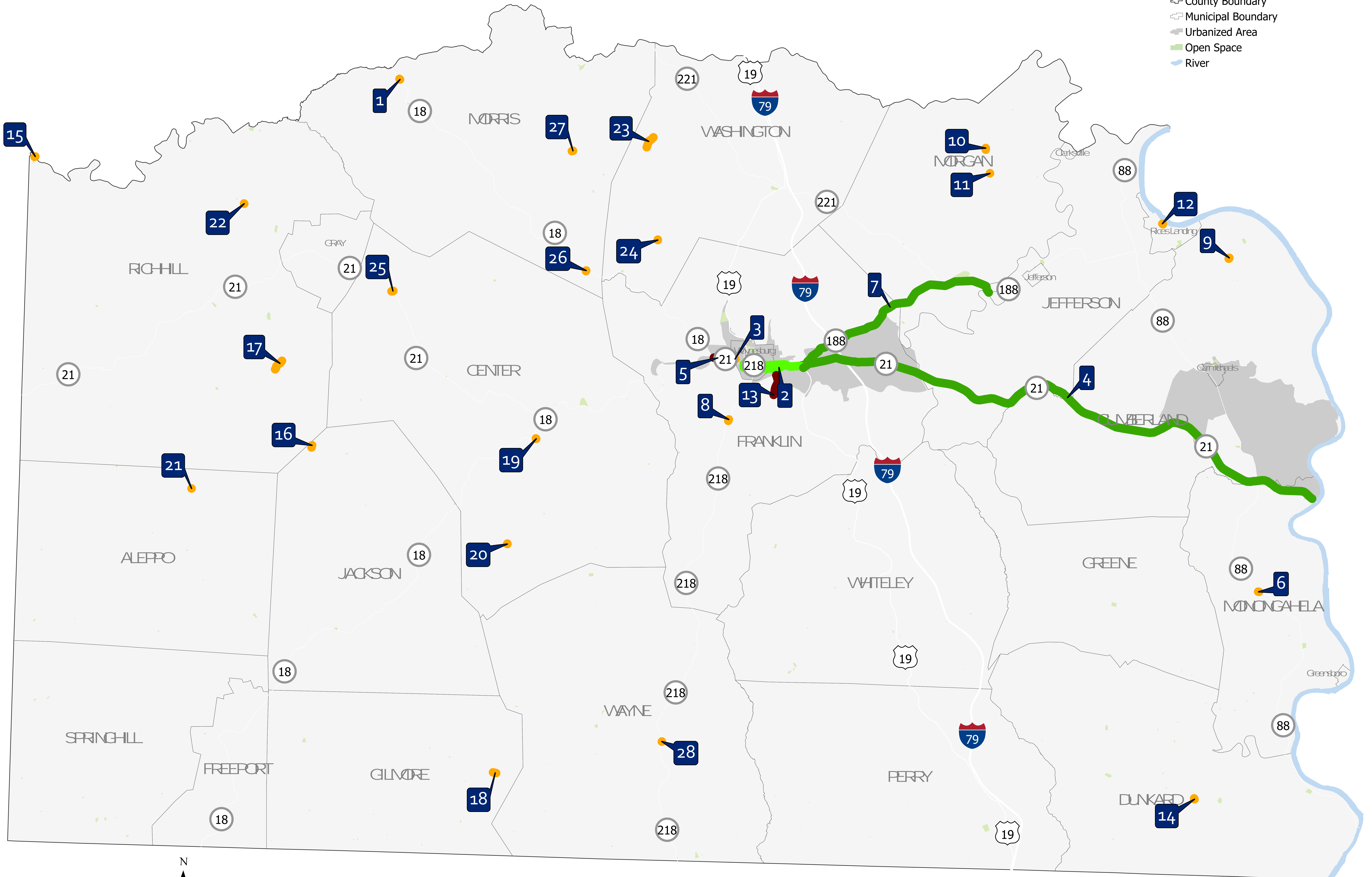


Greene County

2023 - 2026

Transportation Improvement Program
Mappable Projects

- 2023 - 2026 TIP Projects
Investment Category
- Bridge Reconstruction/Replacement
 - Roadway Preservation
 - Roadway Reconstruction
 - Safety
- County Boundary
Municipal Boundary
Urbanized Area
Open Space
River



0 2 4 8 Miles

Greene County PennDOT District 12

<u>SR</u>	<u>Project Name</u>	<u>Project #</u>	<u>Municipality</u>	<u>Sponsor</u>	<u>Map #</u>
0	12-23-RPM	116235		PennDOT	NA

Est Let Date **Air Quality** **Invest Cat** **Location:** Replacement/installation of reflective pavement markers throughout the district.
 2/2/2023 Exempt SAFE

Description: This project is for the replacement/installation of reflective pavement markers throughout the district.

PROJECT FUNDING	FUND CODE	2023	2024	2025	2026	TOTAL
Construction						
State	581	\$500,000.00				\$500,000.00
						\$500,000.00

2023 - 2026 Total Programmed Amount \$500,000.00

<u>SR</u>	<u>Project Name</u>	<u>Project #</u>	<u>Municipality</u>	<u>Sponsor</u>	<u>Map #</u>
0	12-24-RPM	116236		PennDOT	NA

Est Let Date **Air Quality** **Invest Cat** **Location:** Replacement/installation of reflective pavement markers throughout the district.
 2/1/2024 Exempt SAFE

Description: This project is for the replacement/installation of reflective pavement markers throughout the district.

PROJECT FUNDING	FUND CODE	2023	2024	2025	2026	TOTAL
Construction						
State	581		\$500,000.00			\$500,000.00
						\$500,000.00

2023 - 2026 Total Programmed Amount \$500,000.00

Greene County PennDOT District 12

SR	Project Name	Project #	Municipality	Sponsor	Map #
0	2023 Slide Repairs	116237		PennDOT	NA

Est Let Date **Air Quality** **Invest Cat** **Location:** 2021 Slide Repairs, District wide
 3/18/2023 Exempt SLIDES

Description: This project is to perform slide repairs on various state routes at various locations in various municipalities in Fayette, Greene, Washington and Westmoreland Counties.

PROJECT FUNDING	FUND CODE	2023	2024	2025	2026	TOTAL
Construction						
State	581	\$1,000,000.0	\$3,000,000.0			\$4,000,000.00
		\$1,000,000.00	\$3,000,000.00			\$4,000,000.00
2023 - 2026 Total Programmed Amount						\$4,000,000.00

SR	Project Name	Project #	Municipality	Sponsor	Map #
0	2024 Slide Repairs	116238		PennDOT	NA

Est Let Date **Air Quality** **Invest Cat** **Location:** 2021 Slide Repairs, District wide
 10/24/2024 Exempt SLIDES

Description: This project is to perform slide repairs on various state routes at various locations in various municipalities in Fayette, Greene, Washington and Westmoreland Counties.

PROJECT FUNDING	FUND CODE	2023	2024	2025	2026	TOTAL
Construction						
State	581			\$4,000,000.0	\$4,000,000.0	\$8,000,000.00
				\$4,000,000.00	\$4,000,000.00	\$8,000,000.00
2023 - 2026 Total Programmed Amount						\$8,000,000.00

Greene County PennDOT District 12

SR	Project Name		Project #	Municipality	Sponsor	Map #
0	2025 Slide Repairs		117422		PennDOT	NA
Est Let Date	Air Quality	Invest Cat	Location: District Wide slide repair contract. Perform slide repairs on various state routes at various locations in various municipalities in Fayette, Greene, Washington and Westmoreland Counties			
10/30/2025	Exempt	SLIDES				
Description: District Wide slide repair contract. Perform slide repairs on various state routes at various locations in various municipalities in Fayette, Greene, Washington and Westmoreland Counties District Wide slide repair contract. Perform slide repairs on various state routes at various locations in various municipalities in Fayette, Greene, Washington and Westmoreland Counties						

PROJECT FUNDING	FUND CODE	2023	2024	2025	2026	TOTAL
Construction						
State	581				\$6,000,000.0	\$6,000,000.00
					\$6,000,000.00	\$6,000,000.00

2023 - 2026 Total Programmed Amount \$6,000,000.00

SR	Project Name		Project #	Municipality	Sponsor	Map #
0	D12 Betterment Line Item		117551		PennDOT	NA
Est Let Date	Air Quality	Invest Cat	Location: Federal Funding to supplement districtwide betterment projects.			
	Exempt	ROAD PRESV				

Description: Federal Funding to supplement districtwide betterment projects.

PROJECT FUNDING	FUND CODE	2023	2024	2025	2026	TOTAL
Construction						
Federal	NHPP			\$750,000.00		\$750,000.00
	STP	\$200,000.00		\$1,000,000.0	\$800,000.00	\$2,000,000.00
		\$200,000.00		\$1,750,000.00	\$800,000.00	\$2,750,000.00

2023 - 2026 Total Programmed Amount \$2,750,000.00

Greene County PennDOT District 12

SR	Project Name	Project #	Municipality	Sponsor	Map #
18	PA 18 ov Trib Enlow Fork Wheeling Ck- DFB	105839	Morris	PennDOT	1

Est Let Date **Air Quality** **Invest Cat** **Location:** BMS: 30 0018 0640 0991
 10/9/2025 Exempt BRDG RECON

Description: This project is the replacement\rehabilitation of the structure carrying PA 18 (Browns Creek Road) over a tributary of the Enlow Fork of Wheeling Creek in Morris Township, Greene County.*No new capacity will be added*

PROJECT FUNDING	FUND CODE	2023	2024	2025	2026	TOTAL
Utilities						
State	185				\$25,000.00	\$25,000.00
Right of Way						
State	185				\$30,000.00	\$30,000.00
Construction						
State	185				\$175,000.00	\$175,000.00
					\$230,000.00	\$230,000.00
2023 - 2026 Total Programmed Amount						\$230,000.00

Greene County PennDOT District 12

SR	Project Name	Project #	Municipality	Sponsor	Map #
19	Waynesburg Betterment	113683	Franklin	PennDOT	2
Est Let Date	Air Quality	Invest Cat	Location: US 19 (Greene Street)/PA 21 (High Street), Segment/Offset:		
1/12/2023	Exempt	ROAD RECON	0290/0000 - 0340/0000,, 0291/0000 - 0341/1305, City of Waynesburg, Greene County.		

Description: This project is for betterment improvements to US 19 (Greene Street) and PA 21 (High Street) in the city of Waynesburg, Greene County. Project limits are from Roy E. Furman Highway to Morris Street WB, and from High Street to Roy E. Furman Highway EB.

PROJECT FUNDING	FUND CODE	2023	2024	2025	2026	TOTAL
Utilities						
State	581	\$2,060,000.0				\$2,060,000.00
Construction						
State	581		\$2,500,000.0	\$8,369,250.0	\$1,500,000.0	\$12,369,250.0
		\$2,060,000.00	\$2,500,000.00	\$8,369,250.00	\$1,500,000.00	\$14,429,250.00

2023 - 2026 Total Programmed Amount \$14,429,250.00

SR	Project Name	Project #	Municipality	Sponsor	Map #
21	PA 21 over Toll Gate Run	105306	Waynesburg	PennDOT	3
Est Let Date	Air Quality	Invest Cat	Location: BMS# 30 0021 0360 0400		
12/8/2022	Exempt	BRDG RECON			

Description: This project is for the replacement of the structure carrying PA 21 (High Street) over Toll Gate Run in Waynesburg Borough, Greene County.
No new capacity will be added

PROJECT FUNDING	FUND CODE	2023	2024	2025	2026	TOTAL
Construction						
State	185	\$746,750.00	\$746,750.00			\$1,493,500.00
		\$746,750.00	\$746,750.00			\$1,493,500.00

2023 - 2026 Total Programmed Amount \$1,493,500.00

Greene County PennDOT District 12

<u>SR</u>	<u>Project Name</u>	<u>Project #</u>	<u>Municipality</u>	<u>Sponsor</u>	<u>Map #</u>
21	PA 21 East of Waynesburg	117441	Franklin	PennDOT	4

Est Let Date **Air Quality** **Invest Cat** **Location:** PA 21 East of Waynesburg to Masontown Bridge SR 2009 and SR 2002 in the area of I-79 Mt. Morris interchange
 3/30/2023 Exempt ROAD PRESV

Description: This project is for various roadway improvements on PA 21 (Roy E. Furman Highway) from East of Waynesburg to the Masontown Bridge; project runs through numerous municipalities in Greene County.

PROJECT FUNDING	FUND CODE	2023	2024	2025	2026	TOTAL
Construction						
Federal	STU	\$4,500,000.0				\$4,500,000.00
		\$4,500,000.00				\$4,500,000.00
2023 - 2026 Total Programmed Amount						\$4,500,000.00

<u>SR</u>	<u>Project Name</u>	<u>Project #</u>	<u>Municipality</u>	<u>Sponsor</u>	<u>Map #</u>
21	D12 Waynesburg Corridor	118003	Franklin	PennDOT	5

Est Let Date **Air Quality** **Invest Cat** **Location:** Waynesburg Borough, Greene County
 10/5/2023 Exempt SAFE

Description: This project will install a TWLTL in a corridor that is currently a 2-lane, 2-way roadway with many driveways and intersections in Waynesburg Borough, Greene County

PROJECT FUNDING	FUND CODE	2023	2024	2025	2026	TOTAL
Utilities						
Federal	sHSIP	\$500,000.00				\$500,000.00
Construction						
Federal	sHSIP	\$1,000,000.0	\$1,000,000.0			\$2,000,000.00
		\$1,500,000.00	\$1,000,000.00			\$2,500,000.00
2023 - 2026 Total Programmed Amount						\$2,500,000.00

Greene County PennDOT District 12

<u>SR</u>	<u>Project Name</u>	<u>Project #</u>	<u>Municipality</u>	<u>Sponsor</u>	<u>Map #</u>
88	PA 88 over Whiteley Creek	90646	Monongahela	PennDOT	6

Est Let Date **Air Quality** **Invest Cat** **Location:** BMS# 30 0088 0170 0000
 1/26/2023 Exempt BRDG RECON

Description: This project is the replacement of the structure carrying PA 88 (Dilliner Point Marion Road) over Whiteley Creek in Monongahela Township, Greene County.
 No new capacity will be added

PROJECT FUNDING	FUND CODE	2023	2024	2025	2026	TOTAL
Construction						
Federal	BRIP	\$2,652,250.0	\$3,713,150.0			\$6,365,400.00
		\$2,652,250.00	\$3,713,150.00			\$6,365,400.00

2023 - 2026 Total Programmed Amount \$6,365,400.00

<u>SR</u>	<u>Project Name</u>	<u>Project #</u>	<u>Municipality</u>	<u>Sponsor</u>	<u>Map #</u>
188	PA 188 Jefferson Rd Preservation	116175	Franklin	PennDOT	7

Est Let Date **Air Quality** **Invest Cat** **Location:** Greene CountyFranklin TownshipSR 0188SEG 0010/0000 to SEG 0070/0000 (Paving)SEG 0070/0000 to SEG 0220/1856 (Sign and Grail updates)
 1/26/2023 Exempt ROAD PRESV

Description: Resurfacing of SR 0188 from SEG 0010/0000 to SEG 0070/0000 (PA 21 to Poverty Run Road) for a total length of 3.0 miles in Franklin Township, Greene County. Pavement preservation project to include guiderail upgrades, sign replacement, tree trimming and minor drainage improvements..

PROJECT FUNDING	FUND CODE	2023	2024	2025	2026	TOTAL
Construction						
Federal	STP		\$3,150,000.0	\$2,000,000.0		\$5,150,000.00
			\$3,150,000.00	\$2,000,000.00		\$5,150,000.00

2023 - 2026 Total Programmed Amount \$5,150,000.00

Greene County PennDOT District 12

SR	Project Name	Project #	Municipality	Sponsor	Map #
218	PA 218 ov Br Smith Ck	81849	Franklin	PennDOT	8

Est Let Date **Air Quality** **Invest Cat** **Location:** BMS# 30 0218 0230 1397

10/15/2026 Exempt BRDG RECON

Description: This project is the rehabilitation/replacement of the structure carrying PA 218 (Smith Creek Road) over a branch of Smith Creek in Franklin Township, Greene County.

No new capacity will be added

PROJECT FUNDING	FUND CODE	2023	2024	2025	2026	TOTAL
Final Design						
State	185			\$327,818.00		\$327,818.00
Utilities						
State	185			\$163,379.00		\$163,379.00
Right of Way						
State	185			\$168,826.00		\$168,826.00
Construction						
State	185				\$297,026.00	\$297,026.00
				\$660,023.00	\$297,026.00	\$957,049.00
2023 - 2026 Total Programmed Amount						\$957,049.00

Greene County PennDOT District 12

SR	Project Name	Project #	Municipality	Sponsor	Map #
1008	SR 1008 over Neel Run - DFB	105401	Cumberland	PennDOT	9

Est Let Date **Air Quality** **Invest Cat** **Location:** BMS: 30 1008 0060 0000,
 10/19/2023 Exempt BRDG RECON

Description: This project is the replacement/rehabilitation of the structure carrying State Route 1008 (Carmichaels Street) over Neel Run in Cumberland Township, Greene County.*No new capacity will be added*

PROJECT FUNDING	FUND CODE	2023	2024	2025	2026	TOTAL
Utilities						
State	185		\$25,000.00			\$25,000.00
Right of Way						
State	185		\$30,000.00			\$30,000.00
Construction						
State	185		\$175,000.00			\$175,000.00
			\$230,000.00			\$230,000.00
2023 - 2026 Total Programmed Amount						\$230,000.00

Greene County PennDOT District 12

SR	Project Name	Project #	Municipality	Sponsor	Map #
1009	SR 1009 over Bacon Run-DFB	76038	Morgan	PennDOT	10

Est Let Date **Air Quality** **Invest Cat** **Location:** SR 1009 (Center School Road) over Bacon RunMorgan Township,
 10/10/2026 Exempt BRDG RECON Greene CountyBMS# 30 1009 0052 0000

Description: This project is for the rehabilitation/replacement of the structure carrying SR 1009 (Center School Road) over Bacon Run in Morgan Township, Greene County.*No new capacity will be added*

PROJECT FUNDING	FUND CODE	2023	2024	2025	2026	TOTAL
Utilities						
State	185	\$25,000.00				\$25,000.00
Right of Way						
State	185	\$30,000.00				\$30,000.00
Construction						
State	185	\$175,000.00				\$175,000.00
		\$230,000.00				\$230,000.00
2023 - 2026 Total Programmed Amount						\$230,000.00

Greene County PennDOT District 12

SR	Project Name	Project #	Municipality	Sponsor	Map #
1009	SR 1009 over Castile Run-DFB	79347	Morgan	PennDOT	11

Est Let Date **Air Quality** **Invest Cat** **Location:** SR 1009 (Center School Road) over Castile Run in Morgan Township, Greene County
 10/10/2024 Exempt BRDG RECON 30 1009 0044 0000

Description: This project is the replacement of the structure carrying SR 1009 (Center School Road) over Castile Run in Morgan Township, Greene County. *No new capacity will be added*

PROJECT FUNDING	FUND CODE	2023	2024	2025	2026	TOTAL
Utilities						
State	185			\$25,000.00		\$25,000.00
Right of Way						
State	185			\$30,000.00		\$30,000.00
Construction						
State	185			\$175,000.00		\$175,000.00
				\$230,000.00		\$230,000.00

2023 - 2026 Total Programmed Amount \$230,000.00

SR	Project Name	Project #	Municipality	Sponsor	Map #
1010	SR 1010 over Pumpkin Run	81842	Rices Landing	PennDOT	12

Est Let Date **Air Quality** **Invest Cat** **Location:** SR 1010 (River Road) over Pumpkin Run, Rices Landing Boro, Greene County, BMS# 30 1010 0030 0408
 11/3/2022 Exempt BRDG RECON

Description: This project is the rehabilitation/replacement of the structure carrying SR 1010 (River Road) over Pumpkin Run in Rices Landing Borough, Greene County.
 No new capacity will be added

PROJECT FUNDING	FUND CODE	2023	2024	2025	2026	TOTAL
Construction						
Federal	BOF	\$772,500.00	\$772,500.00			\$1,545,000.00
		\$772,500.00	\$772,500.00			\$1,545,000.00

2023 - 2026 Total Programmed Amount \$1,545,000.00

Greene County PennDOT District 12

SR	Project Name	Project #	Municipality	Sponsor	Map #
2003	Sugar Run Road Intersect	96659	Franklin	PennDOT	13

Est Let Date **Air Quality** **Invest Cat** **Location:** SR 2003/ SR 2028, Franklin Township, Greene County
 1/11/2024 Non-Significant SAFE

Description: This project involves the reconstruction of the SR 2003 (Sugar Run Road)/ SR 2028 (South Porter Street) intersection located in Franklin Township, Greene County. The project is currently in the very early stages of Preliminary Engineering. The design consultant is gathering survey, right of way, and utility data. Once all of this information is obtained, the design consultant will develop a Preliminary Alternative Analysis Report investigating three (3) alternatives for review. The alternates under consideration at this time are a roundabout, relocation of the intersection(s), and improvements to the existing intersections.

PROJECT FUNDING	FUND CODE	2023	2024	2025	2026	TOTAL
Final Design						
State	581	\$500,000.00				\$500,000.00
Utilities						
State	581	\$150,000.00				\$150,000.00
Right of Way						
State	581	\$150,000.00				\$150,000.00
Construction						
State	581		\$3,500,000.0			\$3,500,000.00
		\$800,000.00	\$3,500,000.00			\$4,300,000.00
2023 - 2026 Total Programmed Amount						\$4,300,000.00

Greene County PennDOT District 12

SR	Project Name		Project #	Municipality	Sponsor	Map #
2008	SR 2008 ov Dunkard Crk		98856	Dunkard	PennDOT	14
Est Let Date	Air Quality	Invest Cat	Location: State Route 2008 over Dunkard Creek in Dunkard Township, BMS#			
11/6/2025	Exempt	BRDG RECON	30 2008 0030 0000			
Description: This project is for structure improvements on State Route 2008 (Plant Road) over Dunkard Creek in Dunkard Township, Greene County.*No new capacity will be added*						

PROJECT FUNDING	FUND CODE	2023	2024	2025	2026	TOTAL
Final Design						
Federal	BOF		\$265,225.00	\$265,225.00		\$530,450.00
Utilities						
Federal	BOF				\$169,309.00	\$169,309.00
Right of Way						
Federal	BOF				\$169,309.00	\$169,309.00
Construction						
Federal	BOF				\$844,132.00	\$844,132.00
			\$265,225.00	\$265,225.00	\$1,182,750.00	\$1,713,200.00

2023 - 2026 Total Programmed Amount \$1,713,200.00

SR	Project Name		Project #	Municipality	Sponsor	Map #
3001	SR 3001 over Wheeling Ck		30134	Richhill	PENNDOT	15
Est Let Date	Air Quality	Invest Cat	Location: BMS# 30 3001 0510 1771			
8/22/2024	Exempt	BRDG RECON				
Description: This project is for the replacement of the structure carrying State Route 3001 (Day Road) over Wheeling Creek (Enlow Fork Bridge) in Richhill Township, Greene County. *No new capacity will be added*						

PROJECT FUNDING	FUND CODE	2023	2024	2025	2026	TOTAL
Construction						
Federal	BRIP		\$1,836,694.0	\$1,731,944.0		\$3,568,638.00
			\$1,836,694.00	\$1,731,944.00		\$3,568,638.00

2023 - 2026 Total Programmed Amount \$3,568,638.00

Greene County PennDOT District 12

SR	Project Name	Project #	Municipality	Sponsor	Map #
3007	SR 3007 over Webster Run-DFB	113599	Jackson	PennDOT	16

Est Let Date **Air Quality** **Invest Cat** **Location:** BMS ID: 30 3007 0170 0652, BR Key: 18362
 10/10/2024 Exempt BRDG RECON

Description: This project is for the replacement of the structure carrying SR 3007 (Bristoria Road) over Webster Run in Jackson Township, Greene County. *No new capacity will be added.*

PROJECT FUNDING	FUND CODE	2023	2024	2025	2026	TOTAL
Utilities						
State	185			\$25,000.00		\$25,000.00
Right of Way						
State	185			\$30,000.00		\$30,000.00
Construction						
State	185			\$175,000.00		\$175,000.00
				\$230,000.00		\$230,000.00
2023 - 2026 Total Programmed Amount						\$230,000.00

Greene County PennDOT District 12

SR	Project Name	Project #	Municipality	Sponsor	Map #
3007	SR 3007 over White Thorn Run-DFB	116468	Richhill	PennDOT	17

Est Let Date **Air Quality** **Invest Cat** **Location:** BMS ID: 30 3007 0220 1027BR Key: 18367
 10/9/2025 Exempt BRDG RECON

Description: This project is for the replacement of the structure carrying SR 3007 (Whitethorn Run Road) over White Thorn Run in Richhill Township, Greene County.*No new capacity will be added.*

PROJECT FUNDING	FUND CODE	2023	2024	2025	2026	TOTAL
Utilities						
State	185				\$25,000.00	\$25,000.00
Right of Way						
State	185				\$30,000.00	\$30,000.00
Construction						
State	185				\$175,000.00	\$175,000.00
					\$230,000.00	\$230,000.00
2023 - 2026 Total Programmed Amount						\$230,000.00

Greene County PennDOT District 12

SR	Project Name	Project #	Municipality	Sponsor	Map #
3009	SR 3009 over Branch of Toms Run-DFB	116456	Gilmore	PennDOT	18

Est Let Date **Air Quality** **Invest Cat** **Location:** BMS ID: 30300901000150, BRKEY: 18384
 10/19/2023 Exempt BRDG RECON

Description: This project is for the replacement of the structure carrying SR 3009 (Toms Run Road) over a Branch of Toms Run in Gilmore Township, Greene County.*No new capacity will be added.*

PROJECT FUNDING	FUND CODE	2023	2024	2025	2026	TOTAL
Utilities						
State	185		\$25,000.00			\$25,000.00
Right of Way						
State	185		\$30,000.00			\$30,000.00
Construction						
State	185		\$175,000.00			\$175,000.00
			\$230,000.00			\$230,000.00
2023 - 2026 Total Programmed Amount						\$230,000.00

Greene County PennDOT District 12

SR	Project Name	Project #	Municipality	Sponsor	Map #
3011	SR 3011 over Hargus Creek	74220	Center	PennDOT	19

Est Let Date	Air Quality	Invest Cat	Location:	SR 3011 Center Township, Greene County, BMS# 30 3011 0120
12/3/2026	Exempt	BRDG RECON	1851	

Description: This project is for the rehabilitation of the structure carrying State Route 3011 (Hargus Creek Road) over Hargus Creek in Center Township, Greene County. *No new capacity will be added*

PROJECT FUNDING	FUND CODE	2023	2024	2025	2026	TOTAL
Final Design						
Federal	BOF			\$530,450.00		\$530,450.00
Utilities						
Federal	BOF				\$169,309.00	\$169,309.00
Right of Way						
Federal	BOF				\$169,309.00	\$169,309.00
Construction						
Federal	BOF				\$1,335,532.0	\$1,335,532.00
				\$530,450.00	\$1,674,150.00	\$2,204,600.00
2023 - 2026 Total Programmed Amount						\$2,204,600.00

Greene County PennDOT District 12

SR	Project Name	Project #	Municipality	Sponsor	Map #
3011	SR 3011 over Br of Hargus Ck - DFB	105402	Center	PennDOT	20

Est Let Date	Air Quality	Invest Cat	Location: BMS: 30 3011 0070 1414,
10/6/2022	Exempt	BRDG RECON	

Description: This project is the replacement/rehabilitation of the structure carrying State Route 3011 (Hargus Creek Road) over a branch of Hargus Creek in Center Township, Greene County.*No new capacity will be added*

PROJECT FUNDING	FUND CODE	2023	2024	2025	2026	TOTAL
Utilities						
State	185	\$25,000.00				\$25,000.00
Right of Way						
State	185	\$30,000.00				\$30,000.00
Construction						
State	185	\$175,000.00				\$175,000.00
		\$230,000.00				\$230,000.00
2023 - 2026 Total Programmed Amount						\$230,000.00

Greene County PennDOT District 12

SR	Project Name	Project #	Municipality	Sponsor	Map #
3018	SR 3018 over Br Blacks Ck - DFB	81796	Aleppo	PennDOT	21

Est Let Date **Air Quality** **Invest Cat** **Location:** BMS: 30 3018 0020 1794,
 10/19/2023 Exempt BRDG RECON

Description: This project is the rehabilitation/replacement of the structure carrying State Route 3018 (Behm Road) over a branch of Blacks Creek in Aleppo Township, Greene County.*No new capacity will be added*

PROJECT FUNDING	FUND CODE	2023	2024	2025	2026	TOTAL
Utilities						
State	185		\$25,000.00			\$25,000.00
Right of Way						
State	185		\$30,000.00			\$30,000.00
Construction						
State	185		\$175,000.00			\$175,000.00
			\$230,000.00			\$230,000.00
2023 - 2026 Total Programmed Amount						\$230,000.00

Greene County PennDOT District 12

SR	Project Name	Project #	Municipality	Sponsor	Map #
4007	SR 4007 over Owens Run - DFB	81798	Richhill	PennDOT	22

Est Let Date	Air Quality	Invest Cat	Location:
9/26/2024	Exempt	BRDG RECON	BMS: 30 4007 0050 1643,

Description: This project is for the replacement of the structure carrying SR 4007 (Ackley Creek Road) over Owens Run in Richhill Township, Greene County.*No new capacity will be added*

PROJECT FUNDING	FUND CODE	2023	2024	2025	2026	TOTAL
Utilities						
State	185			\$25,000.00		\$25,000.00
Right of Way						
State	185			\$30,000.00		\$30,000.00
Construction						
State	185			\$175,000.00		\$175,000.00
				\$230,000.00		\$230,000.00
2023 - 2026 Total Programmed Amount						\$230,000.00

Greene County PennDOT District 12

SR	Project Name	Project #	Municipality	Sponsor	Map #
4031	SR 4031 over Dillie Run-DFB	116469	Washington	PennDOT	23

Est Let Date **Air Quality** **Invest Cat** **Location:** BMS ID: 30 4031 0030 0986BR Key: 18465
 10/9/2025 Exempt BRDG RECON

Description: This project is for the rehabilitation/replacement of the structure carrying SR 4031 (Dillie Road) over Dillie Run in Washington Township, Greene County. *No new capacity will be added.*

PROJECT FUNDING	FUND CODE	2023	2024	2025	2026	TOTAL
Utilities						
State	185				\$25,000.00	\$25,000.00
Right of Way						
State	185				\$30,000.00	\$30,000.00
Construction						
State	185				\$175,000.00	\$175,000.00
					\$230,000.00	\$230,000.00
2023 - 2026 Total Programmed Amount						\$230,000.00

Greene County PennDOT District 12

SR	Project Name	Project #	Municipality	Sponsor	Map #
4033	SR 4033 over Garners Run - DFB	105394	Washington	PennDOT	24

Est Let Date **Air Quality** **Invest Cat** **Location:** BMS# 30 4033 0030 1328

10/6/2022 Exempt BRDG RECON

Description: This project is for the replacement/rehabilitation of the structure carrying State Route 4033 (Garner Run Road) over Garners Run in Washington Township, Greene County.

No new capacity will be added

PROJECT FUNDING	FUND CODE	2023	2024	2025	2026	TOTAL
Utilities						
State	185	\$25,000.00				\$25,000.00
Right of Way						
State	185	\$30,000.00				\$30,000.00
Construction						
State	185	\$175,000.00				\$175,000.00
		\$230,000.00				\$230,000.00
2023 - 2026 Total Programmed Amount						\$230,000.00

Greene County PennDOT District 12

SR	Project Name	Project #	Municipality	Sponsor	Map #
7202	Greene Co Bridge #105	106407	Center	Greene County	25

Est Let Date	Air Quality	Invest Cat	Location:
12/9/2027	Exempt	BRDG RECON	Harvey Hill Road over Grays Fork Center Township, Greene County BMS# 30 7202 0400 2105

Description: This project is the improvements to the local structure carrying Harvey Hill Road over Grays Fork in Center Township, Greene County.*No new capacity will be added*

PROJECT FUNDING	FUND CODE	2023	2024	2025	2026	TOTAL
Preliminary Engineering						
Federal	BOF	\$350,000.00				\$350,000.00
Final Design						
Federal	BOF			\$350,000.00		\$350,000.00
Utilities						
Federal	BOF			\$150,000.00		\$150,000.00
Right of Way						
Federal	BOF			\$150,000.00		\$150,000.00
		\$350,000.00		\$650,000.00		\$1,000,000.00
2023 - 2026 Total Programmed Amount						\$1,000,000.00

Greene County PennDOT District 12

SR	Project Name	Project #	Municipality	Sponsor	Map #
7214	Greene County #75	86225	Morris	Greene County	26

Est Let Date	Air Quality	Invest Cat	Location:
3/28/2024	Exempt	BRDG RECON	T-479 over Browns CreekMorris Township, Greene County Bridge Replacement

Description: This project is for the replacement of the structure carrying Township Road-479 over Browns Creek in Morris Township, Greene County.*No new capacity will be added*

PROJECT FUNDING	FUND CODE	2023	2024	2025	2026	TOTAL
Final Design						
Federal	sSTP	\$180,000.00				\$180,000.00
Utilities						
Federal	sSTP	\$50,000.00				\$50,000.00
Right of Way						
Federal	sSTP	\$70,000.00				\$70,000.00
Construction						
Federal	sSTP		\$1,100,000.0			\$1,100,000.00
		\$300,000.00	\$1,100,000.00			\$1,400,000.00
2023 - 2026 Total Programmed Amount						\$1,400,000.00

Greene County PennDOT District 12

SR	Project Name	Project #	Municipality	Sponsor	Map #
7214	Greene County #73	112595	Morris	Greene County	27

Est Let Date	Air Quality	Invest Cat	Location: BMS ID: 30 7214 0629 2073
3/28/2024	Exempt	BRDG RECON	

Description: This project is for the replacement of the structure carrying Township Road-629 over Bates Fork in Morris Township, Greene County.*No new capacity will be added*

PROJECT FUNDING	FUND CODE	2023	2024	2025	2026	TOTAL
Final Design						
Federal	sSTP	\$175,000.00				\$175,000.00
Utilities						
Federal	sSTP	\$10,000.00				\$10,000.00
		\$185,000.00				\$185,000.00
2023 - 2026 Total Programmed Amount						\$185,000.00

Greene County PennDOT District 12

SR	Project Name	Project #	Municipality	Sponsor	Map #
7215	Greene Co Bridge # 35	30207	Wayne	Greene County	28

Est Let Date	Air Quality	Invest Cat	Location: OVER ROBERTS RUN	:
12/7/2028	Exempt	BRDG RECON		

Description: This project is for the rehabilitation/replacement of the structure carrying over Roberts Run in Wayne Township, Greene County.*No new capacity to be added*

PROJECT FUNDING	FUND CODE	2023	2024	2025	2026	TOTAL
Preliminary Engineering						
Federal	BOF		\$350,000.00			\$350,000.00
Final Design						
Federal	BOF				\$350,000.00	\$350,000.00
Utilities						
Federal	BOF				\$150,000.00	\$150,000.00
Right of Way						
Federal	BOF				\$150,000.00	\$150,000.00
			\$350,000.00		\$650,000.00	\$1,000,000.00
2023 - 2026 Total Programmed Amount						\$1,000,000.00

INDIANA COUNTY

**2023 TIP Summary
Indiana County Project List**

Map #	State Route	MPMS	Project Title	Primary Municipality	Project Sponsor	Investment Category	\$ Programmed
NA	0	111829	Indiana Co. DFB Maintenance		PennDOT	BRDG RECON	\$754,300
1	119	25621	US 119 over SR 8001 (NB and SB)	White	PennDOT	BRDG RECON	\$4,878,525
2	119	83227	US 119 over Pine Run	East Mahoning	PennDOT	BRDG RECON	\$2,267,100
3	119	95852	US 119 over Two Lick Ck.	Center	PennDOT	BRDG RECON	\$6,134,700
4	119	101113	Stoney Run Bridge #1	Center	PennDOT	BRDG RECON	\$2,856,600
5	119	117248	US 119 over Crooked Creek	Rayne	PennDOT	BRDG RECON	\$2,215,600
6	286	25596	PA 286 ovTrib to Cherry Rn	White	PennDOT	BRDG RECON	\$2,352,100
7	286	114423	Jacksonville Bridge #1	Young	PennDOT	BRDG RECON	\$881,600
8	403	109638	Marion Center Bridge #1	Marion Center	PennDOT	BRDG RECON	\$1,384,700
9	422	78101	Mentch Bridge EB/WB	Cherryhill	PennDOT	BRDG RECON	\$4,101,061
10	422	88615	Indiana Bypass Repair	White	PennDOT	ROAD PRESV	\$12,612,800
11	422	98811	Bridge to Nowhere EB PM	White	PennDOT	BRDG RECON	\$751,700
12	422	98827	Bridge to Nowhere WB PM	White	PennDOT	BRDG RECON	\$751,700
13	422	117247	Indiana Latex Group	White	PennDOT	BRDG PRESV	\$1,485,300
14	422	117909	SR 422/SR 403 Intersection ITS	Pine	PennDOT	EF OPS	\$200,000
15	954	25411	Yellow Creek #2 Bridge	White	PennDOT	BRDG RECON	\$3,674,691
16	954	117379	Indiana Epoxy Group Bridges	White	PennDOT	BRDG PRESV	\$371,400
17	1002	83364	Ramsey Run Bridge #1	White	PennDOT	BRDG RECON	\$33,918
18	1045	25587	Broadhead Run Bridge #2	Canoe	PennDOT	BRDG RECON	\$2,145,300
19	1046	25791	Straight Run Bridge #2	Banks	PennDOT	BRDG RECON	\$1,442,000
20	2012	83370	Dilltown Bridge No.3	Buffington	PennDOT	BRDG RECON	\$1,605,600
21	2012	117493	Pleasant Valley Bridge	East Wheatfield	PennDOT	BRDG RECON	\$1,680,584
22	3007	25795	Clarksburg Bridge #1	Conemaugh	PennDOT	BRDG RECON	\$2,374,008
23	3007	83382	SR 3007 over Marshall Run #1	Conemaugh	PennDOT	BRDG RECON	\$1,775,700
24	3010	78117	Rearick Road Bridge #1	Young	PennDOT	BRDG RECON	\$2,025,180
25	3016	25799	SR 3016 over Two Lick Creek	Center	PennDOT	BRDG RECON	\$717,300
26	3031	25602	Green Valley Bridge #1	Young	PennDOT	BRDG RECON	\$1,392,800
27	3039	25802	Anthony Run Bridge #2	Armstrong	PennDOT	BRDG RECON	\$2,062,900
28	4005	100122	SR4005-PA954 to Oakland Ave	White	PennDOT	ROAD PRESV	\$3,583,800
29	4005	105300	SR 4005 Mack Park Bridge	White	PennDOT	BRDG RECON	\$3,805,400
30	4030	78122	SR 4030 Carter Avenue Bridge	Indiana	PennDOT	BRDG RECON	\$1,612,000
31	4422	111796	Indian Springs Road/Rustic Lodge Road	White	PennDOT	NEW CAP	\$3,699,244
32	7300	105582	Olson Road Crossing	East Mahoning	PennDOT	SAFE	\$150,000



Indiana County

2023 - 2026

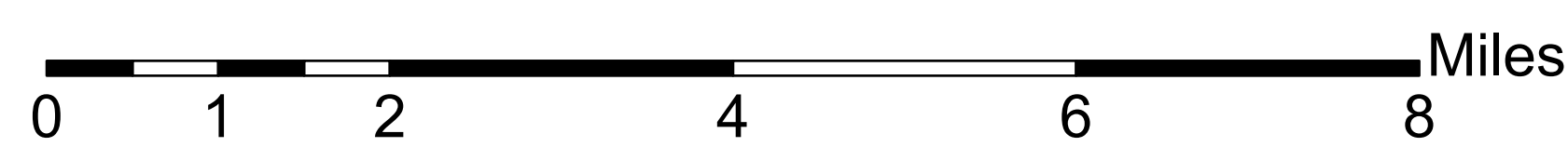

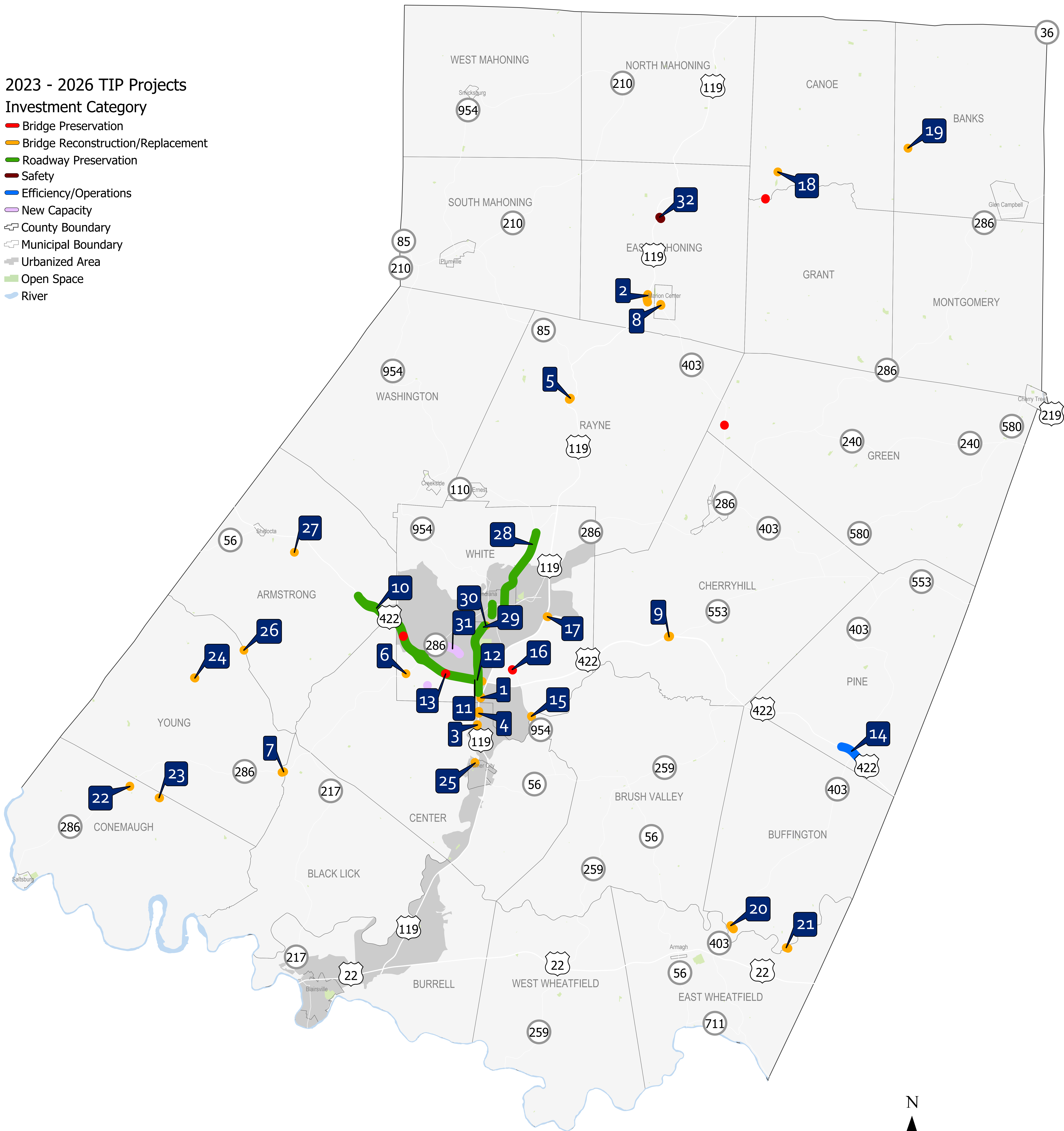
Transportation Improvement Program

Mappable Projects

2023 - 2026 TIP Projects

Investment Category

- Bridge Preservation
- Bridge Reconstruction/Replacement
- Roadway Preservation
- Safety
- Efficiency/Operations
- New Capacity
- County Boundary
- Municipal Boundary
- Urbanized Area
- Open Space
- River



Indiana County PennDOT District 10

SR	Project Name	Project #	Municipality	Sponsor	Map #
0	Indiana Co. Department Force Bridge Maintenanc	111829		PennDOT	NA

Est Let Date **Air Quality** **Invest Cat** **Location:** Various state-owned structures on various routes, in various townships, Indiana County.
 10/1/2018 Exempt BRDG RECON

Description: Department force bridge maintenance of various state-owned structures on various routes, in various townships, Indiana County.

PROJECT FUNDING	FUND CODE	2023	2024	2025	2026	TOTAL
Construction						
State	185	\$180,300.00	\$185,700.00	\$191,300.00	\$197,000.00	\$754,300.00
		\$180,300.00	\$185,700.00	\$191,300.00	\$197,000.00	\$754,300.00
2023 - 2026 Total Programmed Amount						\$754,300.00

SR	Project Name	Project #	Municipality	Sponsor	Map #
119	US 119 over SR 8001 (Northbound and Southbou	25621	White	PENNDOT	1

Est Let Date **Air Quality** **Invest Cat** **Location:** Existing structure carrying US 119 northbound and southbound over SR 8001 in White Township, Indiana County.
 10/16/2025 Exempt BRDG RECON

Description: Rehabilitation of the existing structures carrying US 119 northbound and southbound over SR 8001 in White Township, Indiana County.

PROJECT FUNDING	FUND CODE	2023	2024	2025	2026	TOTAL
Preliminary Engineering						
Federal	BRIP	\$412,000.00				\$412,000.00
Final Design						
Federal	NHPP		\$424,400.00			\$424,400.00
Construction						
State	185				\$4,042,125.00	\$4,042,125.00
		\$412,000.00	\$424,400.00		\$4,042,125.00	\$4,878,525.00
2023 - 2026 Total Programmed Amount						\$4,878,525.00

Indiana County PennDOT District 10

SR	Project Name	Project #	Municipality	Sponsor	Map #
119	US 119 over Pine Run	83227	East Mahoning	PennDOT	2

Est Let Date **Air Quality** **Invest Cat** **Location:** Existing structure carrying PA 119 over Pine Run in East Mahoning Township, Indiana County.
 10/23/2025 Exempt BRDG RECON

Description: Replacement of the existing structure carrying US 119 over Pine Run in East Mahoning Township, Indiana County.

PROJECT FUNDING	FUND CODE	2023	2024	2025	2026	TOTAL
Preliminary Engineering						
Federal	BRIP	\$472,950.00				\$472,950.00
Final Design						
Federal	NHPP			\$437,100.00		\$437,100.00
Utilities						
State	581			\$65,600.00		\$65,600.00
Right of Way						
State	581			\$273,200.00		\$273,200.00
Construction						
State	185				\$1,018,250.00	\$1,018,250.00
		\$472,950.00		\$775,900.00	\$1,018,250.00	\$2,267,100.00
2023 - 2026 Total Programmed Amount						\$2,267,100.00

Indiana County PennDOT District 10

SR	Project Name	Project #	Municipality	Sponsor	Map #
119	US 119 over Two Lick Ck.	95852	Center	PennDOT	3

Est Let Date	Air Quality	Invest Cat	Location:
1/16/2025	Exempt	BRDG RECON	Existing structure carrying US 119 over Two Lick Creek in Center Township, Indiana County.

Description: Rehabilitation of the existing structure carrying US 119 over Two Lick Creek in Center Township, Indiana County.

PROJECT FUNDING	FUND CODE	2023	2024	2025	2026	TOTAL
Preliminary Engineering						
Federal	BRIP	\$412,000.00				\$412,000.00
Final Design						
Federal	NHPP		\$424,400.00			\$424,400.00
Utilities						
Federal	NHPP		\$26,600.00			\$26,600.00
Right of Way						
Federal	NHPP		\$26,600.00			\$26,600.00
Construction						
Federal	NHPP			\$5,245,100.0		\$5,245,100.00
		\$412,000.00	\$477,600.00	\$5,245,100.00		\$6,134,700.00
2023 - 2026 Total Programmed Amount						\$6,134,700.00

Indiana County PennDOT District 10

SR	Project Name	Project #	Municipality	Sponsor	Map #
119	Stoney Run Bridge #1	101113	Center	PennDOT	4

Est Let Date **Air Quality** **Invest Cat** **Location:** Existing structure carrying US 119 over Stoney Run in Center Township, Indiana County.
 10/24/2024 Exempt BRDG RECON

Description: Replacement of the existing structure carrying US 119 over Stoney Run in Center Township, Indiana County.

PROJECT FUNDING	FUND CODE	2023	2024	2025	2026	TOTAL
Preliminary Engineering						
Federal	BRIP	\$412,000.00				\$412,000.00
Final Design						
Federal	NHPP		\$424,400.00			\$424,400.00
Utilities						
Federal	NHPP		\$26,600.00			\$26,600.00
Right of Way						
Federal	NHPP		\$26,600.00			\$26,600.00
Construction						
Federal	NHPP			\$1,967,000.0		\$1,967,000.00
		\$412,000.00	\$477,600.00	\$1,967,000.00		\$2,856,600.00
2023 - 2026 Total Programmed Amount						\$2,856,600.00

Indiana County PennDOT District 10

SR	Project Name	Project #	Municipality	Sponsor	Map #
119	US 119 over Crooked Creek	117248	Rayne	PennDOT	5

Est Let Date	Air Quality	Invest Cat	Location:
9/17/2026	Exempt	BRDG RECON	Existing structure carrying US 119 over Crooked Creek in Rayne Township, Indiana County.

Description: Replacement of the existing structure carrying US 119 over Crooked Creek in Rayne Township, Indiana County.

PROJECT FUNDING	FUND CODE	2023	2024	2025	2026	TOTAL
Preliminary Engineering						
Federal	BRIP	\$421,450.00				\$421,450.00
Final Design						
Federal	NHPP			\$437,100.00		\$437,100.00
Utilities						
State	581			\$65,600.00		\$65,600.00
Right of Way						
State	581			\$273,200.00		\$273,200.00
Construction						
Federal	NHPP				\$1,018,250.00	\$1,018,250.00
		\$421,450.00		\$775,900.00	\$1,018,250.00	\$2,215,600.00
2023 - 2026 Total Programmed Amount						\$2,215,600.00

Indiana County PennDOT District 10

SR	Project Name	Project #	Municipality	Sponsor	Map #
286	PA 286 ovTrib to Cherry Rn	25596	White	PENNDOT	6

Est Let Date	Air Quality	Invest Cat	Location:	Existing structure carrying PA 286 over a tributary of Cherry Run in White Township.
10/23/2025	Exempt	BRDG RECON		

Description: Replacement of the existing structure carrying PA 286 over a tributary of Cherry Run in White Township, Indiana County.

PROJECT FUNDING	FUND CODE	2023	2024	2025	2026	TOTAL
Final Design						
State	185		\$434,800.00			\$434,800.00
Utilities						
State	185		\$67,300.00			\$67,300.00
Right of Way						
State	185		\$87,500.00			\$87,500.00
Construction						
State	581				\$1,762,500.0	\$1,762,500.00
			\$589,600.00		\$1,762,500.00	\$2,352,100.00
			2023 - 2026 Total Programmed Amount			\$2,352,100.00

Indiana County PennDOT District 10

SR	Project Name	Project #	Municipality	Sponsor	Map #
286	Jacksonville Bridge #1	114423	Young	PennDOT	7
Est Let Date	Air Quality	Invest Cat	Location: Existing structure carrying SR 286 (Main Street) over Reeds Run in Black Lick Township, Indiana County.		
3/2/2028	Exempt	BRDG RECON			
Description: Replacement of the existing structure carrying SR 286 (Main Street) over Reeds Run in Black Lick Township, Indiana County.					

PROJECT FUNDING	FUND CODE	2023	2024	2025	2026	TOTAL
Preliminary Engineering						
Federal	BRIP	\$433,000.00				\$433,000.00
Final Design						
Federal	BRIP		\$330,400.00			\$330,400.00
Utilities						
Federal	BRIP		\$53,100.00			\$53,100.00
Right of Way						
Federal	BRIP		\$65,100.00			\$65,100.00
		\$433,000.00	\$448,600.00			\$881,600.00

2023 - 2026 Total Programmed Amount \$881,600.00

SR	Project Name	Project #	Municipality	Sponsor	Map #
403	Marion Center Bridge #1	109638	Marion Center	PennDOT	8
Est Let Date	Air Quality	Invest Cat	Location: Existing structure carrying PA 403 over a tributary to Pine Run in Marion Center Borough.		
10/19/2023	Exempt	BRDG RECON			
Description: Replacement of the existing structure carrying PA 403 over a tributary to Pine Run in Marion Center Borough, Indiana County.					

PROJECT FUNDING	FUND CODE	2023	2024	2025	2026	TOTAL
Construction						
State	185		\$1,384,700.0			\$1,384,700.00
			\$1,384,700.00			\$1,384,700.00

2023 - 2026 Total Programmed Amount \$1,384,700.00

Indiana County PennDOT District 10

SR	Project Name	Project #	Municipality	Sponsor	Map #
422	Mentch Bridge EB/WB	78101	Cherryhill	PennDOT	9
Est Let Date	Air Quality	Invest Cat	Location: Existing structure carrying US 422 eastbound and westbound over SR 8016 in Cherryhill Township, Indiana County.		
12/16/2021	Exempt	BRDG RECON			
Description: Replacement of the existing structure carrying US 422 eastbound and westbound over SR 8016 (Penn Run Exit Ramp) in Cherryhill Township, Indiana County.					

PROJECT FUNDING	FUND CODE	2023	2024	2025	2026	TOTAL
Construction						
State	185	\$2,182,760.0	\$1,918,301.0			\$4,101,061.00
		\$2,182,760.00	\$1,918,301.00			\$4,101,061.00
2023 - 2026 Total Programmed Amount						\$4,101,061.00

SR	Project Name	Project #	Municipality	Sponsor	Map #
422	Indiana Bypass Repair	88615	White	PennDOT	10
Est Let Date	Air Quality	Invest Cat	Location: Along US 422 in the eastbound and westbound directions from approximately 600 ft west of the US 422/SR 3022 (Parkwood Road) intersection to the bridge carrying US 422 over SR 4422 (Wayne Ave) and SR 3035 in White, Center, and Armstrong Twps.		
5/9/2024	Exempt	ROAD PRESV			
Description: Concrete restoration to include slab stabilization, full depth slab patching, dowel bar retrofits, guiderail upgrades, ramp work, bridge structure work, crack and joint sealing, and bituminous binder and wearing resurfacing along US 422 in the eastbound and westbound directions from approximately 600 ft west of the US 422/SR 3022 (Parkwood Road) intersection to the bridge carrying US 422 over SR 4422 (Wayne Ave) and SR 3035 (Old US 119 Highway) in White, Center, and Armstrong Townships, Indiana County.					

PROJECT FUNDING	FUND CODE	2023	2024	2025	2026	TOTAL
Construction						
Federal	NHPP		\$7,095,726.0	\$3,881,606.0	\$1,635,468.0	\$12,612,800.0
			\$7,095,726.00	\$3,881,606.00	\$1,635,468.00	\$12,612,800.00
2023 - 2026 Total Programmed Amount						\$12,612,800.00

Indiana County PennDOT District 10

SR	Project Name	Project #	Municipality	Sponsor	Map #
422	Bridge to Nowhere EB PM	98811	White	PennDOT	11
Est Let Date	Air Quality	Invest Cat	Location: Existing structure carrying US 422 eastbound over SR 4422 (Ben Franklin Road), State Route 4005 (Indian Springs Road), State Route 3035 (Old US 119) and the Buffalo and Pittsburgh Railroad in White Township, Indiana County.		
9/14/2028	Exempt	BRDG RECON			

Description: Bridge Rehabilitation of the existing structure carrying US 422 eastbound over SR 4422 (Ben Franklin Road), State Route 4005 (Indian Springs Road), State Route 3035 (Old US 119) and the Buffalo and Pittsburgh Railroad in White Township, Indiana County.

PROJECT FUNDING	FUND CODE	2023	2024	2025	2026	TOTAL
Preliminary Engineering						
Federal	BRIP	\$412,000.00				\$412,000.00
Final Design						
Federal	BRIP		\$265,300.00			\$265,300.00
Utilities						
Federal	BRIP		\$21,300.00			\$21,300.00
Right of Way						
Federal	BRIP		\$53,100.00			\$53,100.00
		\$412,000.00	\$339,700.00			\$751,700.00
2023 - 2026 Total Programmed Amount						\$751,700.00

Indiana County PennDOT District 10

SR	Project Name	Project #	Municipality	Sponsor	Map #
422	Bridge to Nowhere WB PM	98827	White	PennDOT	12
Est Let Date	Air Quality	Invest Cat	Location: Existing structure carrying US 422 westbound over SR 4422 (Ben Franklin Road), State Route 4005 (Indian Springs Road), State Route 3035 (Old US 119) and the Buffalo and Pittsburgh Railroad in White Township, Indiana County.		
9/14/2028	Exempt	BRDG RECON			
Description: Bridge Rehabilitation of the existing structure carrying US 422 westbound over SR 4422 (Ben Franklin Road), State Route 4005 (Indian Springs Road), State Route 3035 (Old US 119) and the Buffalo and Pittsburgh Railroad in White Township, Indiana County.					

PROJECT FUNDING	FUND CODE	2023	2024	2025	2026	TOTAL
Preliminary Engineering						
Federal	BRIP	\$412,000.00				\$412,000.00
Final Design						
Federal	BRIP		\$265,300.00			\$265,300.00
Utilities						
Federal	BRIP		\$21,300.00			\$21,300.00
Right of Way						
Federal	BRIP		\$53,100.00			\$53,100.00
		\$412,000.00	\$339,700.00			\$751,700.00
2023 - 2026 Total Programmed Amount						\$751,700.00

Indiana County PennDOT District 10

<u>SR</u>	<u>Project Name</u>	<u>Project #</u>	<u>Municipality</u>	<u>Sponsor</u>	<u>Map #</u>
422	Indiana Latex Group	117247	White	PennDOT	13

Est Let Date **Air Quality** **Invest Cat** **Location:** Various structures carrying SR 422 over various features, in various municipalities, in Indiana County.
 7/11/2024 Exempt BRDG PRESV

Description: Preservation of various structures carrying SR 422 over various features, in various municipalities, in Indiana County.

PROJECT FUNDING	FUND CODE	2023	2024	2025	2026	TOTAL
Construction						
Federal	NHPP		\$742,650.00	\$742,650.00		\$1,485,300.00
			\$742,650.00	\$742,650.00		\$1,485,300.00

2023 - 2026 Total Programmed Amount \$1,485,300.00

<u>SR</u>	<u>Project Name</u>	<u>Project #</u>	<u>Municipality</u>	<u>Sponsor</u>	<u>Map #</u>
422	SR 422/SR 403 Intersection ITS	117909	Pine	PennDOT	14

Est Let Date **Air Quality** **Invest Cat** **Location:** Existing intersection of SR 422 and SR 403 in Pine Township, Indiana County.
 3/2/2023 Exempt EF OPS

Description: Intelligent Transportation Systems at the existing intersection of SR 422 and SR 403 in Pine Township, Indiana County.

PROJECT FUNDING	FUND CODE	2023	2024	2025	2026	TOTAL
Final Design						
Federal	sHSIP	\$10,000.00				\$10,000.00
Construction						
Federal	sHSIP	\$190,000.00				\$190,000.00
		\$200,000.00				\$200,000.00

2023 - 2026 Total Programmed Amount \$200,000.00

Indiana County PennDOT District 10

SR	Project Name	Project #	Municipality	Sponsor	Map #
954	Yellow Creek #2 Bridge	25411	White	PENNDOT	15

Est Let Date **Air Quality** **Invest Cat** **Location:** Existing two-span structure carrying SR 954 over Yellow Creek in Brush Valley, Center, and White Townships.
 1/25/2024 Exempt BRDG RECON

Description: Replacement of the existing two-span structure carrying SR 954 over Yellow Creek in Brush Valley, Center, and White Townships.

PROJECT FUNDING	FUND CODE	2023	2024	2025	2026	TOTAL
Final Design						
Federal	STP	\$370,800.00				\$370,800.00
State	185	\$92,700.00				\$92,700.00
Utilities						
Federal	STP	\$32,960.00				\$32,960.00
State	185	\$8,240.00				\$8,240.00
Right of Way						
Federal	STP	\$12,400.00				\$12,400.00
State	185	\$3,100.00				\$3,100.00
Construction						
Federal	STP		\$2,274,300.0	\$217,000.00		\$2,491,300.00
State	185		\$663,191.00			\$663,191.00
		\$520,200.00	\$2,937,491.00	\$217,000.00		\$3,674,691.00
2023 - 2026 Total Programmed Amount						\$3,674,691.00

Indiana County PennDOT District 10

SR	Project Name		Project #	Municipality	Sponsor	Map #
954	Indiana Epoxy Group Bridges		117379	White	PennDOT	16
Est Let Date	Air Quality	Invest Cat	Location: Various structures carrying various routes over various features in various municipalities Indiana County.			
1/11/2024	Exempt	BRDG PRESV				
Description: Preservation of various structures carrying various routes over various features in various municipalities Indiana County.						

PROJECT FUNDING	FUND CODE	2023	2024	2025	2026	TOTAL
Construction						
State	185		\$371,400.00			\$371,400.00
			\$371,400.00			\$371,400.00
2023 - 2026 Total Programmed Amount						\$371,400.00

SR	Project Name		Project #	Municipality	Sponsor	Map #
1002	Ramsey Run Bridge #1		83364	White	PennDOT	17
Est Let Date	Air Quality	Invest Cat	Location: Existing structure carrying SR 1002 (East Pike) over Ramsey Run in White Township.			
12/16/2021	Exempt	BRDG RECON				
Description: Replacement of the existing structure carrying SR 1002 (East Pike) over Ramsey Run in White Township, Indiana County.						

PROJECT FUNDING	FUND CODE	2023	2024	2025	2026	TOTAL
Construction						
State	185	\$33,918.00				\$33,918.00
		\$33,918.00				\$33,918.00
2023 - 2026 Total Programmed Amount						\$33,918.00

Indiana County PennDOT District 10

SR	Project Name		Project #	Municipality	Sponsor	Map #
1045	Broadhead Run Bridge #2		25587	Canoe	PENNDOT	18
Est Let Date	Air Quality	Invest Cat	Location: Existing structure carrying SR 1045 (Locust Lane) over Broadhead Run in Canoe Township, Indiana County.			
10/3/2024	Exempt	BRDG RECON				
Description: Replacement of the existing structure carrying SR 1045 (Locust Lane) over Broadhead Run in Canoe Township, Indiana County.						

PROJECT FUNDING	FUND CODE	2023	2024	2025	2026	TOTAL
Final Design						
Federal	BOF	\$81,000.00	\$319,000.00			\$400,000.00
Utilities						
Federal	BOF		\$53,100.00			\$53,100.00
Right of Way						
Federal	BOF		\$53,100.00			\$53,100.00
Construction						
Federal	BOF			\$844,150.00	\$794,950.00	\$1,639,100.00
		\$81,000.00	\$425,200.00	\$844,150.00	\$794,950.00	\$2,145,300.00

2023 - 2026 Total Programmed Amount \$2,145,300.00

SR	Project Name		Project #	Municipality	Sponsor	Map #
1046	Straight Run Bridge #2		25791	Banks	PENNDOT	19
Est Let Date	Air Quality	Invest Cat	Location: Existing structure carrying SR 1046 (Canoe Ridge Rd) over Straight Run in Banks Township, Indiana County.			
10/6/2022	Exempt	BRDG RECON				
Description: Bridge Replacement of the existing structure carrying SR 1046 (Canoe Ridge Rd) over Straight Run in Banks Township, Indiana County. Project site is located .55 miles east of the Banks/Canoe Township line and 1.3 miles west of SR 1033 (Glen Campbell Road).						

PROJECT FUNDING	FUND CODE	2023	2024	2025	2026	TOTAL
Construction						
State	185	\$1,033,908.0	\$408,092.00			\$1,442,000.00
		\$1,033,908.00	\$408,092.00			\$1,442,000.00

2023 - 2026 Total Programmed Amount \$1,442,000.00

Indiana County PennDOT District 10

SR	Project Name	Project #	Municipality	Sponsor	Map #
2012	Dilltown Bridge No.3	83370	Buffington	PennDOT	20

Est Let Date **Air Quality** **Invest Cat** **Location:** Existing structure carrying SR 2012 (River Road) over Mardis Run in Buffington Township, Indiana County.
 9/3/2026 Exempt BRDG RECON

Description: Existing structure carrying SR 2012 (River Road) over Mardis Run in Buffington Township, Indiana County.

PROJECT FUNDING	FUND CODE	2023	2024	2025	2026	TOTAL
Final Design						
Federal	BOF	\$400,000.00				\$400,000.00
Utilities						
Federal	BOF	\$30,000.00				\$30,000.00
Right of Way						
Federal	BOF	\$50,000.00				\$50,000.00
Construction						
Federal	BOF				\$1,125,600.0	\$1,125,600.00
		\$480,000.00			\$1,125,600.00	\$1,605,600.00
		2023 - 2026 Total Programmed Amount				\$1,605,600.00

Indiana County PennDOT District 10

SR	Project Name	Project #	Municipality	Sponsor	Map #
3007	Clarksburg Bridge #1	25795	Conemaugh	PENNDOT	22

Est Let Date **Air Quality** **Invest Cat** **Location:** Existing structure carrying SR 3007 (Clarksburg Road) over Blacklegs Creek in Conemaugh Township, Indiana County.
 7/10/2025 Exempt BRDG RECON

Description: Replacement of the existing structure carrying SR 3007 (Clarksburg Road) over Blacklegs Creek in Conemaugh Township, Indiana County.

PROJECT FUNDING	FUND CODE	2023	2024	2025	2026	TOTAL
Final Design						
Federal	BOF	\$360,500.00				\$360,500.00
Utilities						
Federal	BOF	\$51,500.00				\$51,500.00
Right of Way						
Federal	BOF	\$51,500.00				\$51,500.00
Construction						
Federal	BOF			\$213,920.00	\$1,696,588.0	\$1,910,508.00
		\$463,500.00		\$213,920.00	\$1,696,588.00	\$2,374,008.00

2023 - 2026 Total Programmed Amount \$2,374,008.00

SR	Project Name	Project #	Municipality	Sponsor	Map #
3007	SR 3007 over Marshall Run #1	83382	Conemaugh	PennDOT	23

Est Let Date **Air Quality** **Invest Cat** **Location:** Existing structure carrying SR 3007 (Clarksburg Road) over Marshall Run in Conemaugh Township.
 12/12/2024 Exempt BRDG RECON

Description: Replacement of the existing structure carrying SR 3007 (Clarksburg Road) over Marshall Run in Conemaugh Township, Indiana County.

PROJECT FUNDING	FUND CODE	2023	2024	2025	2026	TOTAL
Construction						
State	185			\$1,775,700.0		\$1,775,700.00
				\$1,775,700.00		\$1,775,700.00

2023 - 2026 Total Programmed Amount \$1,775,700.00

Indiana County PennDOT District 10

SR	Project Name	Project #	Municipality	Sponsor	Map #
3010	Rearick Road Bridge #1	78117	Young	PennDOT	24
Est Let Date	Air Quality	Invest Cat	Location: Existing structure carrying SR 3010 (Rearick Road) over Blacklegs Creek in Young Township, Indiana County.		
1/25/2024	Exempt	BRDG RECON			
Description: Replacement of the existing structure carrying SR 3010 (Rearick Road) over Blacklegs Creek in Young Township, Indiana County.					

PROJECT FUNDING	FUND CODE	2023	2024	2025	2026	TOTAL
Final Design						
Federal	BOF	\$350,000.00				\$350,000.00
Utilities						
Federal	BOF	\$50,000.00				\$50,000.00
Right of Way						
Federal	BOF	\$30,000.00				\$30,000.00
Construction						
Federal	BOF		\$1,595,180.0			\$1,595,180.00
		\$430,000.00	\$1,595,180.00			\$2,025,180.00

2023 - 2026 Total Programmed Amount \$2,025,180.00

SR	Project Name	Project #	Municipality	Sponsor	Map #
3016	SR 3016 over Two Lick Creek	25799	Center	PENNDOT	25
Est Let Date	Air Quality	Invest Cat	Location: Replace existing structure carrying SR 3016 (Jacksonville Road) over Two Lick Creek in Center Township and Homer City Borough, Indiana County.		
3/17/2022	Exempt	BRDG RECON			
Description: Bridge replacement of the existing structure carrying SR 3016 (Jacksonville Road) over Two Lick Creek in Center Township and Homer City Borough, Indiana County.					

PROJECT FUNDING	FUND CODE	2023	2024	2025	2026	TOTAL
Construction						
Federal	BOF	\$717,300.00				\$717,300.00
		\$717,300.00				\$717,300.00

2023 - 2026 Total Programmed Amount \$717,300.00

Indiana County PennDOT District 10

SR	Project Name		Project #	Municipality	Sponsor	Map #
3031	Green Valley Bridge #1		25602	Young	PENNDOT	26
Est Let Date	Air Quality	Invest Cat	Location: Existing structure carrying SR 3031 (McIntyre Road) over Blacklegs Creek in Young Township.			
11/7/2024	Non-Applicab	BRDG RECON				
Description: Replacement of the existing structure carrying SR 3031 (McIntyre Road) over Blacklegs Creek in Young Township, Indiana County.						

PROJECT FUNDING	FUND CODE	2023	2024	2025	2026	TOTAL
Utilities						
State	185	\$51,500.00				\$51,500.00
Right of Way						
State	185	\$30,000.00				\$30,000.00
Construction						
Federal	BOF			\$1,311,300.0		\$1,311,300.00
		\$81,500.00		\$1,311,300.00		\$1,392,800.00
2023 - 2026 Total Programmed Amount						\$1,392,800.00

Indiana County PennDOT District 10

SR	Project Name	Project #	Municipality	Sponsor	Map #
3039	Anthony Run Bridge #2	25802	Armstrong	PENNDOT	27

Est Let Date	Air Quality	Invest Cat	Location:
8/7/2025	Exempt	BRDG RECON	Existing structure carrying SR 3039 (Anthony Run Road) over Anthony Run in Armstrong Township, Indiana County.

Description: Replacement of the existing structure carrying SR 3039 (Anthony Run Road) over Anthony Run in Armstrong Township, Indiana County.

PROJECT FUNDING	FUND CODE	2023	2024	2025	2026	TOTAL
Final Design						
Federal	BOF	\$340,000.00				\$340,000.00
Utilities						
Federal	BOF	\$41,000.00				\$41,000.00
Right of Way						
Federal	BOF	\$39,500.00				\$39,500.00
Construction						
Federal	BOF			\$479,122.00	\$1,163,278.0	\$1,642,400.00
		\$420,500.00		\$479,122.00	\$1,163,278.00	\$2,062,900.00
2023 - 2026 Total Programmed Amount						\$2,062,900.00

Indiana County PennDOT District 10

SR	Project Name	Project #	Municipality	Sponsor	Map #
4005	SR4005-PA954 to Oakland Ave	100122	White	PennDOT	28

Est Let Date **Air Quality** **Invest Cat** **Location:** Along SR 4005 (Indian Springs Road) from PA 954 to SR 4005 (Carter Ave) and from SR 286 (Philadelphia Street) to SR 110 in White Township and Indiana Borough.
 10/6/2022 Exempt ROAD PRESV

Description: Resurfacing to include milling of existing bituminous wearing courses, bituminous patching, paving, leveling, binder and wearing courses and minor drainage and guiderail upgrades along SR 4005 (Indian Springs Road) from PA 954 to SR 4005 (Carter Ave) and from SR 286 (Philadelphia Street) to SR 110 in White Township and Indiana Borough.

PROJECT FUNDING	FUND CODE	2023	2024	2025	2026	TOTAL
Construction						
Federal	STP	\$2,867,040.0				\$2,867,040.00
State	581	\$716,760.00				\$716,760.00
		\$3,583,800.00				\$3,583,800.00

2023 - 2026 Total Programmed Amount \$3,583,800.00

SR	Project Name	Project #	Municipality	Sponsor	Map #
4005	SR 4005 Mack Park Bridge	105300	White	PennDOT	29

Est Let Date **Air Quality** **Invest Cat** **Location:** Replace existing structure carrying SR 4005 (Wayne Avenue) over Marsh Run in White Township.
 10/6/2022 Exempt BRDG RECON

Description: Replacement of the existing structure carrying SR 4005 (Wayne Avenue) over Marsh Run in White Township, Indiana County.

PROJECT FUNDING	FUND CODE	2023	2024	2025	2026	TOTAL
Construction						
Federal	BRIP	\$3,805,400.0				\$3,805,400.00
		\$3,805,400.00				\$3,805,400.00

2023 - 2026 Total Programmed Amount \$3,805,400.00

Indiana County PennDOT District 10

<u>SR</u>	<u>Project Name</u>	<u>Project #</u>	<u>Municipality</u>	<u>Sponsor</u>	<u>Map #</u>
4030	SR 4030 Carter Avenue Bridge	78122	Indiana	PennDOT	30

Est Let Date **Air Quality** **Invest Cat** **Location:** Existing structure carrying SR 4030 (Carter Avenue) over Marsh Run in Indiana Borough.
 10/6/2022 Exempt BRDG RECON

Description: Replacement of the existing structure carrying SR 4030 (Carter Avenue) over Marsh Run in Indiana Borough, Indiana County.

PROJECT FUNDING	FUND CODE	2023	2024	2025	2026	TOTAL
Construction						
Federal	BRIP	\$1,612,000.0				\$1,612,000.00
		\$1,612,000.00				\$1,612,000.00
2023 - 2026 Total Programmed Amount						\$1,612,000.00

<u>SR</u>	<u>Project Name</u>	<u>Project #</u>	<u>Municipality</u>	<u>Sponsor</u>	<u>Map #</u>
4422	Indian Springs Road/Rustic Lodge Road Intersecti	111796	White	PennDOT	31

Est Let Date **Air Quality** **Invest Cat** **Location:** Existing at-grade intersection of State Route 4422 (Indian Springs Road) and State Route 3033 (Rustic Lodge Road) in White Township, Indiana County.
 1/12/2023 Exempt New Cap

Description: Intersection improvements including left turn lanes, widening and a new traffic signal at the existing at-grade intersection of State Route 4422 (Indian Springs Road) and State Route 3033 (Rustic Lodge Road) in White Township, Indiana County.

PROJECT FUNDING	FUND CODE	2023	2024	2025	2026	TOTAL
Utilities						
State	e581	\$87,613.00				\$87,613.00
Right of Way						
State	e581	\$175,226.00				\$175,226.00
Construction						
State	581	\$2,214,500.0				\$2,214,500.00
	e581	\$1,221,905.0				\$1,221,905.00
		\$3,699,244.00				\$3,699,244.00
2023 - 2026 Total Programmed Amount						\$3,699,244.00

Indiana County PennDOT District 10

SR	Project Name	Project #	Municipality	Sponsor	Map #
7300	Olson Road Crossing	105582	East Mahoning	PennDOT	32

Est Let Date	Air Quality	Invest Cat	Location:
	Exempt	SAFE	

Description: Railroad warning devices and gates at the existing at-grade crossing of the Buffalo and Pittsburgh Railroad on T-833 (Olson Road) in East Mahoning Township.

PROJECT FUNDING	FUND CODE	2023	2024	2025	2026	TOTAL
Construction						
Federal	RRX				\$150,000.00	\$150,000.00
					\$150,000.00	\$150,000.00
						2023 - 2026 Total Programmed Amount \$150,000.00

LAWRENCE COUNTY

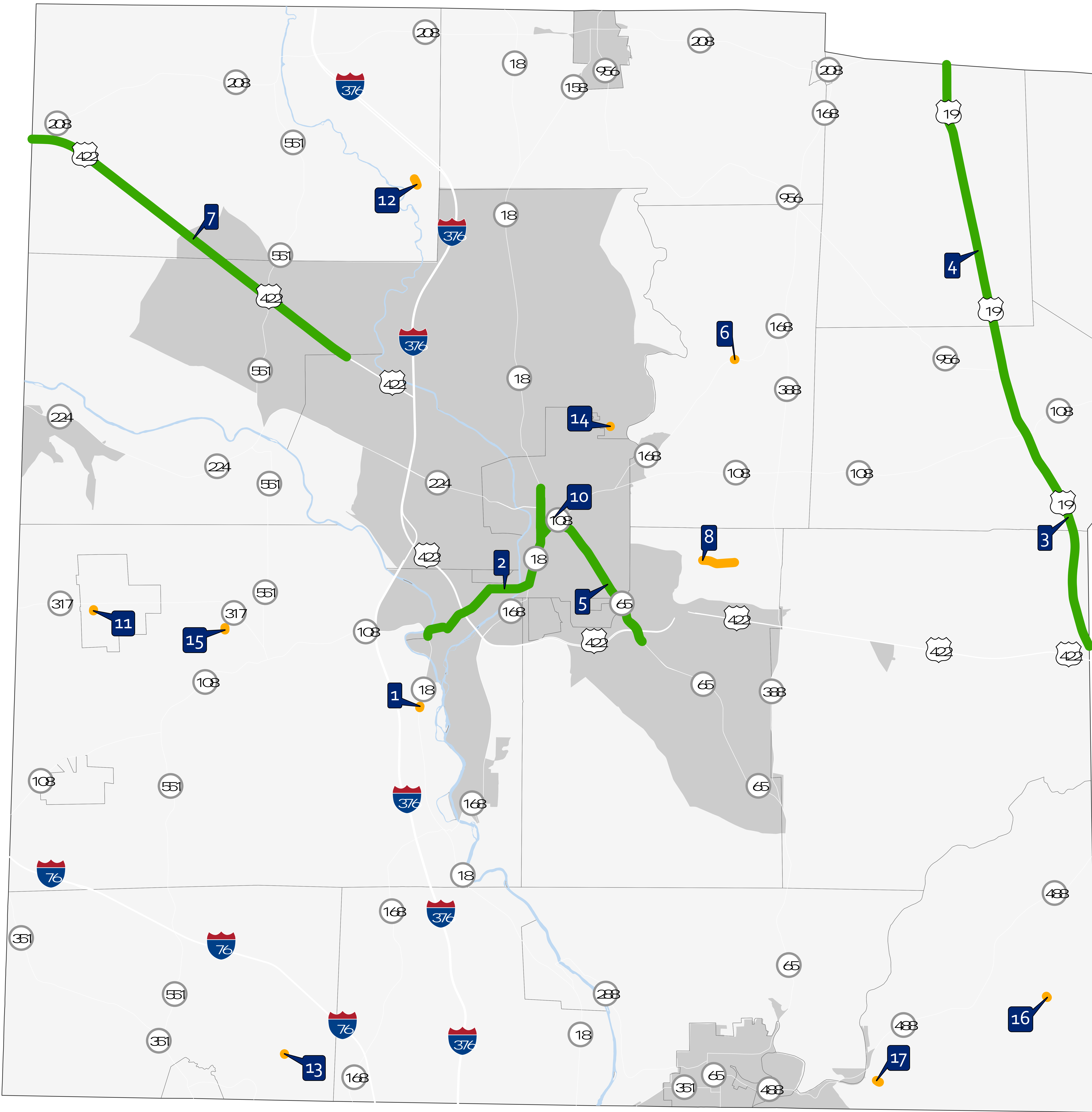
**2023 TIP Summary
Lawrence County Project List**

Map #	State Route	MPMS	Project Title	Primary Municipality	Project Sponsor	Investment Category	\$ Programmed
1	18	78396	PA 18 ov Abandoned Plant Access Rd	North Beaver	PennDOT	BRDG RECON	\$450,000
2	18	88284	Liberty St., Jefferson St., Wilmi	New Castle	PennDOT	ROAD PRESV	\$7,526,000
3	19	109386	Perry Hwy	Slippery Rock	PennDOT	ROAD PRESV	\$400,000
4	19	109389	Perry Highway	Scott	PennDOT	ROAD PRESV	\$440,000
5	65	91768	PA 65/East Washington Street	Shenango	PennDOT	ROAD PRESV	\$3,500,000
6	168	78397	Eastbrook Road Bridge	Hickory	PennDOT	BRDG RECON	\$1,300,000
7	422	92282	SR 422, Benjamin Franklin Highway	Pulaski	PennDOT	ROAD PRESV	\$8,040,000
8	1012	81639	Frew Mill Road Bridge	Shenango	PennDOT	BRDG RECON	\$1,300,000
9	1015	29468	Liberty Road Over Branch Of Jamison Run	Plain Grove	PennDOT	BRDG RECON	\$1,000,000
10	2006	100743	East Washington Street Br	New Castle	PennDOT	BRDG RECON	\$10,825,000
11	3001	29394	S. Main Street Bridge	Bessemer	PennDOT	BRDG RECON	\$1,700,000
12	4005	117475	Pulaski Road Culvert	Pulaski	PennDOT	BRDG RECON	\$1,500,000
13	7203	29327	Wallace Road Bridge T356	Little Beaver	Lawrence County	BRDG RECON	\$2,000,000
14	7205	29528	Graceland Rd Br T464	Neshannock	Neshannock	BRDG RECON	\$1,675,000
15	7206	88721	Hickory View Drive Bridge	North Beaver	North Beaver	BRDG RECON	\$1,335,000
16	7207	78357	Barkley Road Bridge #3	Perry	Perry Township	BRDG RECON	\$1,425,000
17	7207	105601	McCartney Hollow Road Bridge T311	Perry	Perry Township	BRDG RECON	\$1,835,000

Lawrence County

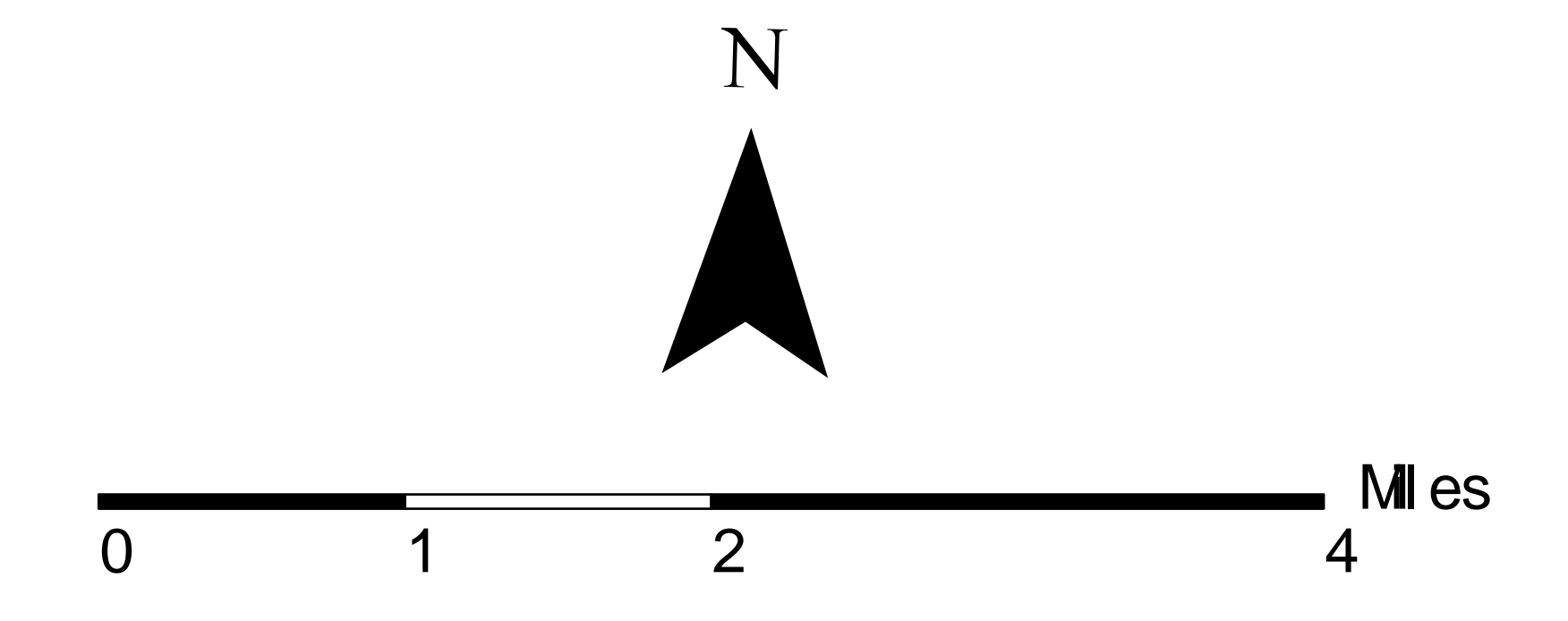
2023 - 2026

Transportation Improvement Program
Mappable Projects



2023 - 2026 TIP Projects Investment

- Bridge Reconstruction/Replacement
- Road Preservation
- County Boundary
- Municipal Boundary
- Urban Area
- Open Space
- River



Lawrence County PennDOT District 11

<u>SR</u>	<u>Project Name</u>	<u>Project #</u>	<u>Municipality</u>	<u>Sponsor</u>	<u>Map #</u>
18	PA 18 ov Abandoned Plant Access Rd	78396	North Beaver	PennDOT	1

Est Let Date **Air Quality** **Invest Cat** **Location:** SR 0018 over Abandoned Plant Access Road South, Beaver Township, Lawrence County.,
 2/15/2027 Non-Applicab BRDG RECON

Description: Bridge replacement on SR 0018 over Abandoned Plant Access Road South, Beaver Township, Lawrence County.

PROJECT FUNDING	FUND CODE	2023	2024	2025	2026	TOTAL
Preliminary Engineering						
State	185	\$300,000.00				\$300,000.00
Final Design						
State	185			\$150,000.00		\$150,000.00
		\$300,000.00		\$150,000.00		\$450,000.00

2023 - 2026 Total Programmed Amount \$450,000.00

<u>SR</u>	<u>Project Name</u>	<u>Project #</u>	<u>Municipality</u>	<u>Sponsor</u>	<u>Map #</u>
18	Liberty St., Jefferson St., Wilmi	88284	New Castle	PennDOT	2

Est Let Date **Air Quality** **Invest Cat** **Location:** Located on SR 18 fromin the City of New Castle, Lawrence County.
 2/15/2024 Non-Applicab ROAD PRESV

Description: Mill and overlay on SR 18 in the City of New Castle, Lawrence County.

PROJECT FUNDING	FUND CODE	2023	2024	2025	2026	TOTAL
Preliminary Engineering						
State	581	\$450,000.00				\$450,000.00
Construction						
State	581		\$3,000,000.0	\$2,000,000.0	\$2,076,000.0	\$7,076,000.00
		\$450,000.00	\$3,000,000.00	\$2,000,000.00	\$2,076,000.00	\$7,526,000.00

2023 - 2026 Total Programmed Amount \$7,526,000.00

Lawrence County PennDOT District 11

SR	Project Name	Project #	Municipality	Sponsor	Map #
19	Perry Hwy	109386	Slippery Rock	PennDOT	3

Est Let Date **Air Quality** **Invest Cat** **Location:** Located on SR 19, Perry Highway in Scott and Slippery Rock Townships, Lawrence County
 2/19/2026 Non-Applicab ROAD PRESV

Description: Mill and Overlay on SR 19, Perry Highway from segment 10 to segment 80 in Shenango and Slippery Rock Townships, Lawrence County.

PROJECT FUNDING	FUND CODE	2023	2024	2025	2026	TOTAL
Preliminary Engineering						
Federal	STU	\$200,000.00				\$200,000.00
Final Design						
Federal	STU				\$200,000.00	\$200,000.00
		\$200,000.00			\$200,000.00	\$400,000.00

2023 - 2026 Total Programmed Amount \$400,000.00

SR	Project Name	Project #	Municipality	Sponsor	Map #
19	Perry Highway	109389	Scott	PennDOT	4

Est Let Date **Air Quality** **Invest Cat** **Location:** Located on SR 19, Perry Highway from segment 90 to segment 200 in Scott Township, Lawrence County
 2/19/2026 Significant ROAD PRESV

Description: Mill and Overlay on SR 19, Perry Highway from segment 90 to segment 200 in Scott Township, Lawrence County.

PROJECT FUNDING	FUND CODE	2023	2024	2025	2026	TOTAL
Preliminary Engineering						
Federal	STP		\$140,000.00			\$140,000.00
Final Design						
Federal	STU				\$300,000.00	\$300,000.00
			\$140,000.00		\$300,000.00	\$440,000.00

2023 - 2026 Total Programmed Amount \$440,000.00

Lawrence County PennDOT District 11

SR	Project Name		Project #	Municipality	Sponsor	Map #
65	PA 65/East Washington Street		91768	Shenango	PennDOT	5
Est Let Date	Air Quality	Invest Cat	Location: SR 65, East Washington Street from Savannah Road to Croton Ave in Shenango Township and the City of New Castle, Lawrence County. Also included SR 108 from Jefferson Street to East Washington St (SR 65).			
4/28/2022	Non-Applicab	ROAD PRESV				
Description: Mill and overlay, reconstruction, bridge preservation on SR 65, East Washington Street in from Savannah Road to Croton Ave in Shenango Township and the City of New Castle,, Lawrence County. Also included SR 108 from Jefferson Street to East Washington St (SR 65).						

PROJECT FUNDING	FUND CODE	2023	2024	2025	2026	TOTAL
Construction						
Federal	HSIP	\$1,050,000.0				\$1,050,000.00
	STU	\$2,450,000.0				\$2,450,000.00
		\$3,500,000.00				\$3,500,000.00
2023 - 2026 Total Programmed Amount						\$3,500,000.00

SR	Project Name		Project #	Municipality	Sponsor	Map #
168	Eastbrook Road Bridge		78397	Hickory	PennDOT	6
Est Let Date	Air Quality	Invest Cat	Location: Located on SR 0168 over Hottenbaugh Run in Hickory Township, Lawrence County.			
11/3/2022	Non-Applicab	BRDG RECON				
Description: Bridge superstructure replacement on SR 0168 over Hottenbaugh Run in Hickory Township, Lawrence County.						
PROJECT FUNDING	FUND CODE	2023	2024	2025	2026	TOTAL
Construction						
State	185	\$1,300,000.0				\$1,300,000.00
		\$1,300,000.00				\$1,300,000.00
2023 - 2026 Total Programmed Amount						\$1,300,000.00

Lawrence County PennDOT District 11

SR	Project Name	Project #	Municipality	Sponsor	Map #
422	SR 422, Benjamin Franklin Highway	92282	Pulaski	PennDOT	7

Est Let Date **Air Quality** **Invest Cat** **Location:** Located on SR 422, Benjamin Franklin Highway, from the Ohio State line to Harbor Village Drive in Pulaski Township, Lawrence County
 12/8/2022 Exempt ROAD PRESV

Description: Mill and overlay on SR 422, Benjamin Franklin Highway, from the Ohio State line to Harbor Village Drive in Pulaski Township, Lawrence County.

PROJECT FUNDING	FUND CODE	2023	2024	2025	2026	TOTAL
Construction						
Federal	NHPP	\$4,020,000.0	\$4,020,000.0			\$8,040,000.00
		\$4,020,000.00	\$4,020,000.00			\$8,040,000.00

2023 - 2026 Total Programmed Amount \$8,040,000.00

SR	Project Name	Project #	Municipality	Sponsor	Map #
1012	Frew Mill Road Bridge	81639	Shenango	PennDOT	8

Est Let Date **Air Quality** **Invest Cat** **Location:** Located on SR 1012/Frew Mill Road, from Bridge over Big Run to Young Road, in Shenango and Slippery Rock Townships, Lawrence County
 4/11/2050 Non-Applicab BRDG RECON

Description: Bridge replacement on SR 1012/Frew Mill Road, from Bridge over Big Run to Young Road in Shenango and Slippery Rock Townships, Lawrence County.

PROJECT FUNDING	FUND CODE	2023	2024	2025	2026	TOTAL
Preliminary Engineering						
Federal	BOF	\$240,000.00				\$240,000.00
State	185	\$60,000.00				\$60,000.00
Construction						
Federal	BOF			\$800,000.00		\$800,000.00
State	185			\$200,000.00		\$200,000.00
		\$300,000.00		\$1,000,000.00		\$1,300,000.00

2023 - 2026 Total Programmed Amount \$1,300,000.00

Lawrence County PennDOT District 11

SR	Project Name	Project #	Municipality	Sponsor	Map #
1015	Liberty Road Over Branch Of Jamison Run	29468	Plain Grove	PENNDOT	9

Est Let Date	Air Quality	Invest Cat	Location:
3/15/2050	Non-Applicab	BRDG RECON	Moores Corner Road over Branch Of Jamison Run in Plain Grove Township, Lawrence County

Description: Bridge Replacement on Moores Corner Road over Branch Of Jamison Run in Plain Grove Township, Lawrence County

PROJECT FUNDING	FUND CODE	2023	2024	2025	2026	TOTAL
Preliminary Engineering						
State	185	\$400,000.00				\$400,000.00
Final Design						
State	185			\$450,000.00		\$450,000.00
Utilities						
State	185			\$50,000.00		\$50,000.00
Right of Way						
State	185			\$100,000.00		\$100,000.00
		\$400,000.00		\$600,000.00		\$1,000,000.00
2023 - 2026 Total Programmed Amount						\$1,000,000.00

Lawrence County PennDOT District 11

SR	Project Name	Project #	Municipality	Sponsor	Map #
2006	East Washington Street Br	100743	New Castle	PennDOT	10

Est Let Date **Air Quality** **Invest Cat** **Location:** Located on East Washington Street (SR 2006) at TR 108 and SR 168 in the City of New Castle, Lawrence County.
 3/16/2023 Non-Applicab BRDG RECON

Description: Bridge replacement/restoration on SR 2006, East Washington Street over Neshannock Creek in the City of New Castle, Lawrence County.

PROJECT FUNDING	FUND CODE	2023	2024	2025	2026	TOTAL
Final Design						
State	185	\$500,000.00				\$500,000.00
Utilities						
State	185	\$100,000.00				\$100,000.00
Right of Way						
State	185		\$800,000.00			\$800,000.00
Construction						
Federal	NHPP		\$2,500,000.0	\$4,750,000.0		\$7,250,000.00
State	185		\$987,500.00	\$1,187,500.0		\$2,175,000.00
		\$600,000.00	\$4,287,500.00	\$5,937,500.00		\$10,825,000.00

2023 - 2026 Total Programmed Amount \$10,825,000.00

SR	Project Name	Project #	Municipality	Sponsor	Map #
3001	S. Main Street Bridge	29394	Bessemer	PENNDOT	11

Est Let Date **Air Quality** **Invest Cat** **Location:** Located on South Main Street over Branch of Hickory Run in Bessemer Borough, Lawrence County
 4/13/2023 Non-Applicab BRDG RECON

Description: Bridge replacement on South Main Street over Branch of Hickory Run in Bessemer Borough, Lawrence County.

PROJECT FUNDING	FUND CODE	2023	2024	2025	2026	TOTAL
Construction						
State	185	\$1,000,000.0	\$700,000.00			\$1,700,000.00
		\$1,000,000.00	\$700,000.00			\$1,700,000.00

2023 - 2026 Total Programmed Amount \$1,700,000.00

Lawrence County PennDOT District 11

SR	Project Name	Project #	Municipality	Sponsor	Map #
4005	Pulaski Road Culvert	117475	Pulaski	PennDOT	12

Est Let Date **Air Quality** **Invest Cat** **Location:** Pulaski Road Culvert in Pulaski Township in Lawrence County
 12/25/2050 Non-Applicab BRDG RECON

Description: Bridge rehabilitation on Pulaski Road Culvert in Pulaski Township in Lawrence County

PROJECT FUNDING	FUND CODE	2023	2024	2025	2026	TOTAL
Preliminary Engineering						
Federal	BOF	\$240,000.00				\$240,000.00
State	185	\$60,000.00				\$60,000.00
Construction						
State	185			\$1,200,000.0		\$1,200,000.00
		\$300,000.00		\$1,200,000.00		\$1,500,000.00

2023 - 2026 Total Programmed Amount \$1,500,000.00

SR	Project Name	Project #	Municipality	Sponsor	Map #
7203	Wallace Road Bridge T356	29327	Little Beaver	Lawrence County	13

Est Let Date **Air Quality** **Invest Cat** **Location:** On Township Road 356 (Wallace Road Bridge) over Little Beaver Creek in Little Beaver Township, Lawrence County
 7/10/2025 Non-Applicab BRDG RECON

Description: (Sponsor = Lawrence County) Bridge Rehabilitation on Township Road 356, (Wallace Road Bridge) over Little Beaver Creek in Little Beaver Township, Lawrence County.

PROJECT FUNDING	FUND CODE	2023	2024	2025	2026	TOTAL
Construction						
Federal	BOF		\$800,000.00	\$800,000.00		\$1,600,000.00
State	183		\$150,000.00	\$150,000.00		\$300,000.00
Local	Loc		\$50,000.00	\$50,000.00		\$100,000.00
			\$1,000,000.00	\$1,000,000.00		\$2,000,000.00

2023 - 2026 Total Programmed Amount \$2,000,000.00

Lawrence County PennDOT District 11

SR	Project Name	Project #	Municipality	Sponsor	Map #
7205	Graceland Rd Br T464	29528	Neshannock	Neshannock Towns	14

Est Let Date **Air Quality** **Invest Cat** **Location:** Located on Graceland Road (T-464) approximately 1.5 miles southwest of the intersection of Graceland Road (T-464) and State Route 1002 in Neshannock Township, Lawrence County.

1/15/2025 Non-Applicab BRDG RECON

Description: Bridge replacement on Graceland Road (T-464) approximately 1.5 miles southwest of the intersection of Graceland Road (T-464) and State Route 1002 in Neshannock Township, Lawrence County.

PROJECT FUNDING	FUND CODE	2023	2024	2025	2026	TOTAL
Final Design						
Federal	BOF		\$120,000.00			\$120,000.00
State	183		\$22,500.00			\$22,500.00
Local	Loc		\$7,500.00			\$7,500.00
Utilities						
Federal	BOF		\$8,000.00			\$8,000.00
State	183		\$1,500.00			\$1,500.00
Local	Loc		\$500.00			\$500.00
Right of Way						
Federal	BOF		\$12,000.00			\$12,000.00
State	183		\$2,250.00			\$2,250.00
Local	Loc		\$750.00			\$750.00
Construction						
Federal	BOF			\$1,200,000.0		\$1,200,000.00
State	183			\$225,000.00		\$225,000.00
Local	Loc			\$75,000.00		\$75,000.00
			\$175,000.00	\$1,500,000.00		\$1,675,000.00
2023 - 2026 Total Programmed Amount						\$1,675,000.00

Lawrence County PennDOT District 11

SR	Project Name	Project #	Municipality	Sponsor	Map #
7206	Hickory View Drive Bridge	88721	North Beaver	North Beaver Town	15

Est Let Date	Air Quality	Invest Cat	Location:
4/15/2027	Non-Applicab	BRDG RECON	Hickory View Drive over Hottenbaugh Run in North Beaver Township, Lawrence County.

Description: (Sponsor = North Beaver Township) Bridge rehabilitation / replacement on bridge on Hickory View Drive over Hottenbaugh Run in North Beaver Township, Lawrence County.

PROJECT FUNDING	FUND CODE	2023	2024	2025	2026	TOTAL
Preliminary Engineering						
Federal	BOF		\$140,000.00			\$140,000.00
State	183		\$26,250.00			\$26,250.00
Local	Loc		\$8,750.00			\$8,750.00
Final Design						
Federal	BOF			\$108,000.00		\$108,000.00
State	183			\$20,250.00		\$20,250.00
Local	Loc			\$6,750.00		\$6,750.00
Utilities						
Federal	BOF			\$8,000.00		\$8,000.00
State	183			\$2,000.00		\$2,000.00
Right of Way						
Federal	BOF			\$12,000.00		\$12,000.00
State	183			\$3,000.00		\$3,000.00
Construction						
Federal	BOF				\$800,000.00	\$800,000.00
State	183				\$150,000.00	\$150,000.00
Local	Loc				\$50,000.00	\$50,000.00
			\$175,000.00	\$160,000.00	\$1,000,000.00	\$1,335,000.00

2023 - 2026 Total Programmed Amount \$1,335,000.00

Lawrence County PennDOT District 11

SR	Project Name	Project #	Municipality	Sponsor	Map #
7207	Barkley Road Bridge #3	78357	Perry	Perry Township	16

Est Let Date	Air Quality	Invest Cat	Location:
2/13/2025	Non-Applicab	BRDG RECON	Located on Barkley Road over Camp Run in Perry Township, Lawrence County.

Description: (Sponsor = Perry Township) Bridge rehabilitation/replacement on Barkley Road over Camp Run in Perry Township, Lawrence County.

PROJECT FUNDING	FUND CODE	2023	2024	2025	2026	TOTAL
Final Design						
Federal	BOF	\$160,000.00				\$160,000.00
State	183	\$30,000.00				\$30,000.00
Local	Loc	\$10,000.00				\$10,000.00
Utilities						
Federal	BOF	\$8,000.00				\$8,000.00
State	183	\$1,500.00				\$1,500.00
Local	Loc	\$500.00				\$500.00
Right of Way						
Federal	BOF	\$12,000.00				\$12,000.00
State	183	\$2,250.00				\$2,250.00
Local	Loc	\$750.00				\$750.00
Construction						
Federal	BOF		\$960,000.00			\$960,000.00
State	183		\$180,000.00			\$180,000.00
Local	Loc		\$60,000.00			\$60,000.00
		\$225,000.00	\$1,200,000.00			\$1,425,000.00
2023 - 2026 Total Programmed Amount						\$1,425,000.00

Lawrence County PennDOT District 11

SR	Project Name	Project #	Municipality	Sponsor	Map #
7207	McCartney Hollow Road Bridge T311	105601	Perry	Perry Township	17

Est Let Date	Air Quality	Invest Cat	Location:
3/12/2026	Non-Applicab	BRDG RECON	Located on McCartney Hollow Road over Tributary to Slippery Rock Creek in Perry Township, Lawrence County.

Description: (Sponsor = Perry Township) Bridge rehabilitation/replacement on McCartney Hollow Road over Tributary to Slippery Rock Creek in Perry Township, Lawrence County.

PROJECT FUNDING	FUND CODE	2023	2024	2025	2026	TOTAL
Preliminary Engineering						
Federal	BOF		\$140,000.00			\$140,000.00
State	183		\$26,250.00			\$26,250.00
Local	Loc		\$8,750.00			\$8,750.00
Final Design						
Federal	BOF			\$108,000.00		\$108,000.00
State	183			\$20,250.00		\$20,250.00
Local	Loc			\$6,750.00		\$6,750.00
Utilities						
Federal	BOF			\$8,000.00		\$8,000.00
State	183			\$1,500.00		\$1,500.00
Local	Loc			\$500.00		\$500.00
Right of Way						
Federal	BOF			\$12,000.00		\$12,000.00
State	183			\$2,250.00		\$2,250.00
Local	Loc			\$750.00		\$750.00
Construction						
Federal	BOF				\$1,200,000.00	\$1,200,000.00
State	183				\$225,000.00	\$225,000.00
Local	Loc				\$75,000.00	\$75,000.00

Lawrence County PennDOT District 11

\$175,000.00 \$160,000.00 \$1,500,000.00 \$1,835,000.00

2023 - 2026 Total Programmed Amount \$1,835,000.00

WASHINGTON COUNTY

2023 TIP Summary
Washington County Project List

Map #	State Route	MPMS	Project Title	Primary Municipality	Project Sponsor	Investment Category	\$ Programmed
NA	0	102154	D12 Construction Mgt		PennDOT	OTHER	\$1,000,000
NA	0	114630	Bus Replacement - MMVTA		PennDOT	TRANSIT OPS	\$4,000,000
NA	0	117949	MMVTA 2022 Bus Replacement		PennDOT	TRANSIT OPS	\$4,800,000
1	18	79365	PA 18 over Chartiers Ck-1	South Franklin	PennDOT	BRDG RECON	\$719,097
2	18	90685	PA 18 over Chartiers Creek-2	North Franklin	PennDOT	BRDG RECON	\$2,130,818
3	18	110065	PA 18: PA 844 to PA 50	Washington	PennDOT	ROAD PRESV	\$6,037,500
4	18	114561	PA 18: Main Street to Third Sreet	Washington	PennDOT	EF OPS	\$1,500,000
5	19	117943	US 19 Adaptive Signal CMAQ Supplement	North Strabane	PennDOT	EF OPS	\$2,726,525
6	22	117444	US 22 Concrete Repair - Washington	Robinson	PennDOT	ROAD PRESV	\$13,000,000
7	40	113722	US 40 over Catfish Run	Washington	PennDOT	BRDG RECON	\$1,050,000
8	70	115214	D12 I-70 Camaras Exit 39-43	Twilight	PennDOT	EF OPS	\$130,000
9	70	115218	D12 I-70 Fiber Installation-1	Fallowfield	PennDOT	EF OPS	\$110,000
10	70	115220	D12 I-70 Fiber Installation-2	Twilight	PennDOT	EF OPS	\$110,000
11	79	89131	I79 ov Br Chartiers Ck #1	South Strabane	PennDOT	BRDG RECON	\$2,378,429
12	88	105426	Charleroi Betterment	Speers	PennDOT	ROAD PRESV	\$10,262,346
13	88	110399	PA 88 Charleroi CMAQ	Charleroi	PennDOT	EF OPS	\$4,784,320
14	88	116178	PA 88 Fredericktown Preservation	East Bethlehem	PennDOT	ROAD PRESV	\$5,422,000
15	88	116204	PA 88 over Peters Creek	Finleyville	PennDOT	BRDG RECON	\$1,100,000
16	221	30882	PA 221 ov Br Ten Mile Ck-DFB	Morris	PennDOT	BRDG RECON	\$230,000
17	231	105914	PA 231 over Br Templeton Run - DFB	East Finley	PennDOT	BRDG RECON	\$230,000
18	331	81943	PA 331 over Br Brush Run #2-DFB	Canton	PennDOT	BRDG RECON	\$230,000
19	331	90691	PA 331 over Br Brush Run-DFB	Independence	PennDOT	BRDG RECON	\$230,000
20	519	76063	PA 519 ov Br Chartiers Run	Chartiers	PennDOT	BRDG RECON	\$1,000,000
21	917	31088	PA 917 over Br Pigeon Creek	Bentleyville	PennDOT	BRDG RECON	\$1,045,117
22	1002	109025	Bebout Rd/ E McMurray Rd Intersection	Peters	PennDOT	SAFE	\$3,400,000
23	1010	109242	Valleybrook/Bebout Rd Intersection	Peters	PennDOT	SAFE	\$1,962,665
24	1016	31152	SR 1016 ov Br Mingo Ck	Nottingham	PennDOT	BRDG RECON	\$1,060,900
25	1053	76070	SR 1053 LtI Chartiers Ck 2-DFB	North Strabane	PennDOT	BRDG RECON	\$230,000
26	1055	89068	SR 1055 ov Br LtI Chartiers Ck-DFB	North Strabane	PennDOT	BRDG RECON	\$230,000
27	1061	90690	SR 1061 over Froman Run- DFB	Union	PennDOT	BRDG RECON	\$230,000
28	2005	116370	SR 2005 over Smith Run-DFB	Amwell	PennDOT	BRDG RECON	\$230,000
29	2041	83438	SR 2041 ov West Pike Run- DFB	West Pike Run	PennDOT	BRDG RECON	\$230,000
30	2047	113597	SR 2047 over Little Tenmile Creek	Amwell	PennDOT	BRDG RECON	\$1,272,440
31	2053	89081	SR 2053 ov Br Daniels Run 2-DFB	West Bethlehem	PennDOT	BRDG RECON	\$230,000
32	2067	118280	West Brownsville RRX Corridor	West Brownsville	PennDOT	SAFE	\$200,000
33	3009	74234	SR 3009 over Buffalo Creek #1	East Finley	PennDOT	BRDG RECON	\$833,270
34	3009	116368	SR 3009 over Branch of Buffalo Creek-DFB	Buffalo	PennDOT	BRDG RECON	\$230,000
35	3021	105406	SR 3021 ov Br Mid Wheel Creek - DFB	West Finley	PennDOT	BRDG RECON	\$230,000
36	4022	30709	SR 4022 ov Br Buffalo Ck	Buffalo	PennDOT	BRDG RECON	\$1,285,712
37	4057	89052	SR 4057 over Brush Run	Buffalo	PennDOT	BRDG RECON	\$1,432,216
38	7401	51404	Pike Run #1	North Franklin	Washington County	BRDG RECON	\$1,500,000
39	7404	31074	Raccoon Bridge #23	Burgettstown	Washington County	BRDG RECON	\$1,000,000
40	7405	30989	Gabby Bridge #64	North Franklin	Washington County	BRDG RECON	\$1,500,000
41	7406	114584	Charleroi Coorridor RRX	Charleroi	PennDOT	SAFE	\$400,000

Washington County PennDOT District 12

SR	Project Name	Project #	Municipality	Sponsor	Map #
0	D12 Construction Mgt	102154		PennDOT	NA

Est Let Date **Air Quality** **Invest Cat** **Location:** District 12
 Exempt

Description: Construction Management for upcoming District 12 Construction ProjectsLine Item

PROJECT FUNDING	FUND CODE	2023	2024	2025	2026	TOTAL
Construction						
State	581	\$250,000.00	\$500,000.00	\$250,000.00		\$1,000,000.00
		\$250,000.00	\$500,000.00	\$250,000.00		\$1,000,000.00

2023 - 2026 Total Programmed Amount \$1,000,000.00

SR	Project Name	Project #	Municipality	Sponsor	Map #
0	Bus Replacement - MMVTA	114630		PennDOT	NA

Est Let Date **Air Quality** **Invest Cat** **Location:** N/A
 Exempt TRANSIT OPS

Description: This project is for the replacement of (11) diesel-fueled buses in the fleet of the Mid-Mon Valley Transit Authority with (11) CNG-fueled ones; fleet is based out of Charleroi Borough, Washington County, but services Washington County, and portions of Westmoreland, Fayette, and Allegheny Counties.

PROJECT FUNDING	FUND CODE	2023	2024	2025	2026	TOTAL

Washington County PennDOT District 12

SR	Project Name	Project #	Municipality	Sponsor	Map #
0	MMVTA 2022 Bus Replacement	117949		PennDOT	NA

Est Let Date **Air Quality** **Invest Cat** **Location:** Districtwide
 3/19/2026 Exempt TRANSIT OPS

Description: This project is for the acquisition of (8) 35' CNG Transit Buses for the Mid Mon Valley Transit Authority

PROJECT FUNDING	FUND CODE	2023	2024	2025	2026	TOTAL
Construction						
Federal	CAQ				\$2,500,000.0	\$2,500,000.00
Local	Loc				\$2,300,000.0	\$2,300,000.00
					\$4,800,000.00	\$4,800,000.00

2023 - 2026 Total Programmed Amount \$4,800,000.00

SR	Project Name	Project #	Municipality	Sponsor	Map #
18	PA 18 over Chartiers Ck-1	79365	South Franklin	PennDOT	1

Est Let Date **Air Quality** **Invest Cat** **Location:** PA 18 (Park Avenue) over Chartiers Creek , South Franklin Township, Washington County, BMS# 62 0018 0280 0000
 12/14/2028 Exempt BRDG RECON

Description: This project is the replacement/rehabilitation of structure carrying PA 18 (Park Avenue) over Chartiers Creek in South Franklin Township, Washington County.
 No new capacity will be added

PROJECT FUNDING	FUND CODE	2023	2024	2025	2026	TOTAL
Final Design						
State	581		\$371,315.00			\$371,315.00
Utilities						
State	185				\$173,891.00	\$173,891.00
Right of Way						
State	185				\$173,891.00	\$173,891.00
					\$347,782.00	\$719,097.00

2023 - 2026 Total Programmed Amount \$719,097.00

Washington County PennDOT District 12

<u>SR</u>	<u>Project Name</u>	<u>Project #</u>	<u>Municipality</u>	<u>Sponsor</u>	<u>Map #</u>
18	PA 18 over Chartiers Creek-2	90685	North Franklin	PennDOT	2

Est Let Date **Air Quality** **Invest Cat** **Location:** PA 18 (Park Avenue) over Chartiers Creek , North Franklin Township, Washington County, BMS# 62 0018 0310 0532
 9/19/2024 Exempt BRDG RECON

Description: This project is the replacement of the structure carrying PA 18 (Park Avenue) over Chartiers Creek in North Franklin Township, Washington County.
 No new capacity will be added

PROJECT FUNDING	FUND CODE	2023	2024	2025	2026	TOTAL
Construction						
Federal	STU				\$2,130,818.0	\$2,130,818.00
					\$2,130,818.00	\$2,130,818.00

2023 - 2026 Total Programmed Amount \$2,130,818.00

<u>SR</u>	<u>Project Name</u>	<u>Project #</u>	<u>Municipality</u>	<u>Sponsor</u>	<u>Map #</u>
18	PA 18: PA 844 to PA 50	110065	Washington	PennDOT	3

Est Let Date **Air Quality** **Invest Cat** **Location:** SR 18SEG 0400 Offset 0000 to SEG 0590 Offset 0500Canton, Chartiers and Mount Pleasant Townships, City of Washington, Washington County
 1/12/2023 Exempt ROAD PRESV

Description: This project is for the pavement preservation and resurfacing of SR 18 from SEG 0400/0000 to SEG 0590/0500 in Canton, Chartiers and Mount Pleasant Townships, City of Washington, Washington County. Total length 8.1 miles.

PROJECT FUNDING	FUND CODE	2023	2024	2025	2026	TOTAL
Construction						
Federal	STU	\$3,000,000.0	\$3,037,500.0			\$6,037,500.00
		\$3,000,000.00	\$3,037,500.00			\$6,037,500.00

2023 - 2026 Total Programmed Amount \$6,037,500.00

Washington County PennDOT District 12

SR	Project Name	Project #	Municipality	Sponsor	Map #
18	PA 18: Main Street to Third Sreet	114561	Washington	PennDOT	4

Est Let Date **Air Quality** **Invest Cat** **Location:** PA 18, City of Washington, Washington County
 3/7/2024 Significant EF OPS

Description: This project is for signal replacement/upgrades to five signal locations on PA 18, US 40, and PA 136 in the City of Washington, Washington County.

PROJECT FUNDING	FUND CODE	2023	2024	2025	2026	TOTAL
Construction						
Federal	CAQ		\$1,500,000.0			\$1,500,000.00
			\$1,500,000.00			\$1,500,000.00
2023 - 2026 Total Programmed Amount						\$1,500,000.00

SR	Project Name	Project #	Municipality	Sponsor	Map #
19	US 19 Adaptive Signal CMAQ Supplement	117943	North Strabane	PennDOT	5

Est Let Date **Air Quality** **Invest Cat** **Location:** US 19 North and SouthNorth Strabane Township, Washington County
 3/19/2026 Significant EF OPS

Description: This project is a supplement to the US 19 Corridor Adaptive Signal project (MPMS# 107432) for additional work to be completed on the US 19 corridor in North Strabane Township, Washington County.

PROJECT FUNDING	FUND CODE	2023	2024	2025	2026	TOTAL
Construction						
Federal	CAQ				\$1,881,220.0	\$1,881,220.00
State	581				\$845,305.00	\$845,305.00
					\$2,726,525.00	\$2,726,525.00
2023 - 2026 Total Programmed Amount						\$2,726,525.00

Washington County PennDOT District 12

<u>SR</u>	<u>Project Name</u>	<u>Project #</u>	<u>Municipality</u>	<u>Sponsor</u>	<u>Map #</u>
22	US 22 Concrete Repair - Washington	117444	Robinson	PennDOT	6

Est Let Date **Air Quality** **Invest Cat** **Location:** US 22 PA TPK Interchange to Allegheny Co Line
 5/23/2024 Exempt ROAD PRESV

Description: This project is for concrete rehabilitation activities to various and multiple locations on US 22 (William Penn Highway) in numerous municipalities in Washington County.

PROJECT FUNDING	FUND CODE	2023	2024	2025	2026	TOTAL
Construction						
Federal	NHPP		\$13,000,000.			\$13,000,000.0
			\$13,000,000.0			\$13,000,000.00
2023 - 2026 Total Programmed Amount						\$13,000,000.00

<u>SR</u>	<u>Project Name</u>	<u>Project #</u>	<u>Municipality</u>	<u>Sponsor</u>	<u>Map #</u>
40	US 40 over Catfish Run	113722	Washington	PennDOT	7

Est Let Date **Air Quality** **Invest Cat** **Location:** 62 0040 0340 0736
 12/17/2026 Exempt BRDG RECON

Description: This project is for the rehabilitation/replacement of the structure carrying US 40 over Catfish Creek in the City of Washington, Washington County.

PROJECT FUNDING	FUND CODE	2023	2024	2025	2026	TOTAL
Preliminary Engineering						
Federal	BRIP		\$375,000.00			\$375,000.00
Final Design						
Federal	BRIP			\$200,000.00	\$175,000.00	\$375,000.00
Utilities						
Federal	BRIP			\$75,000.00	\$75,000.00	\$150,000.00
Right of Way						
Federal	BRIP			\$75,000.00	\$75,000.00	\$150,000.00
			\$375,000.00	\$350,000.00	\$325,000.00	\$1,050,000.00
2023 - 2026 Total Programmed Amount						\$1,050,000.00

Washington County PennDOT District 12

<u>SR</u>	<u>Project Name</u>	<u>Project #</u>	<u>Municipality</u>	<u>Sponsor</u>	<u>Map #</u>
70	D12 I-70 Cameras Exit 39-43	115214	Twilight	PennDOT	8

Est Let Date **Air Quality** **Invest Cat** **Location:** I-70 from Exit 39-43
 1/26/2023 Exempt EF OPS

Description: This project is for the installation of five closed circuit cameras at six exits along I - 70, from the Speers exit to the Donora exit in various municipalities in Washington and Westmoreland Counties.

PROJECT FUNDING	FUND CODE	2023	2024	2025	2026	TOTAL
Construction						
Federal	sSTP				\$130,000.00	\$130,000.00
					\$130,000.00	\$130,000.00
2023 - 2026 Total Programmed Amount						\$130,000.00

<u>SR</u>	<u>Project Name</u>	<u>Project #</u>	<u>Municipality</u>	<u>Sponsor</u>	<u>Map #</u>
70	D12 I-70 Fiber Installation-1	115218	Fallowfield	PennDOT	9

Est Let Date **Air Quality** **Invest Cat** **Location:** Various Municipalities Washington County
 1/27/2023 Exempt EF OPS

Description: This project is for the installation of fiber optic cable along I-70 from segment 0360-0390 in various municipalities in Washington County.

PROJECT FUNDING	FUND CODE	2023	2024	2025	2026	TOTAL
Construction						
Federal	sSTP				\$110,000.00	\$110,000.00
					\$110,000.00	\$110,000.00
2023 - 2026 Total Programmed Amount						\$110,000.00

Washington County PennDOT District 12

SR	Project Name	Project #	Municipality	Sponsor	Map #
70	D12 I-70 Fiber Installation-2	115220	Twilight	PennDOT	10

Est Let Date **Air Quality** **Invest Cat** **Location:** Various Municipalities Washington and Westmoreland Counties
 1/27/2023 Exempt EF OPS

Description: This project is for the installation of fiber optic cable along I-70 from segment 0390-0420 (approximately 3.2 miles) in various municipalities in Washington and Westmoreland Counties.

PROJECT FUNDING	FUND CODE	2023	2024	2025	2026	TOTAL
Construction						
Federal	sSTP				\$110,000.00	\$110,000.00
					\$110,000.00	\$110,000.00
						2023 - 2026 Total Programmed Amount \$110,000.00

Washington County PennDOT District 12

SR	Project Name	Project #	Municipality	Sponsor	Map #
79	I79 ov Br Chartiers Ck #1	89131	South Strabane	PennDOT	11

Est Let Date **Air Quality** **Invest Cat** **Location:** 62-0079-0404-2705

9/17/2026 Exempt BRDG RECON

Description: This project is for the rehabilitation/replacement of the structure carrying Interstate 79 over a branch of Chartiers Creek in South Strabane Township, Washington County.*No new capacity will be added*

PROJECT FUNDING	FUND CODE	2023	2024	2025	2026	TOTAL
Preliminary Engineering						
Federal	NHPP		\$350,000.00			\$350,000.00
Final Design						
Federal	NHPP			\$350,000.00		\$350,000.00
Utilities						
Federal	NHPP			\$163,909.00		\$163,909.00
Right of Way						
Federal	NHPP			\$163,909.00		\$163,909.00
Construction						
Federal	BRIP				\$1,350,611.00	\$1,350,611.00
			\$350,000.00	\$677,818.00	\$1,350,611.00	\$2,378,429.00
2023 - 2026 Total Programmed Amount						\$2,378,429.00

Washington County PennDOT District 12

SR	Project Name	Project #	Municipality	Sponsor	Map #
88	Charleroi Betterment	105426	Speers	PennDOT	12

Est Let Date **Air Quality** **Invest Cat** **Location:** PA 88 Segment/Offset: 0480/0000 to 0530/2603

11/16/2023 Exempt ROAD PRESV 0501/0000 to 0511/3442Speers, Charleroi, and North Charleroi Boroughs, and Fallowfield Township, Washington County

Description: This project is for betterment improvements to PA 88 from I-70 to the Charleroi-Monessen Bridge in Speers, Charleroi, and North Charleroi Boroughs, and Fallowfield Township, Washington County.

PROJECT FUNDING	FUND CODE	2023	2024	2025	2026	TOTAL
Utilities						
State	581	\$2,060,000.0				\$2,060,000.00
Construction						
Federal	STU		\$3,000,000.0	\$2,000,000.0	\$3,202,346.0	\$8,202,346.00
		\$2,060,000.00	\$3,000,000.00	\$2,000,000.00	\$3,202,346.00	\$10,262,346.00

2023 - 2026 Total Programmed Amount \$10,262,346.00

SR	Project Name	Project #	Municipality	Sponsor	Map #
88	PA 88 Charleroi CMAQ	110399	Charleroi	PennDOT	13

Est Let Date **Air Quality** **Invest Cat** **Location:** PA 88Fallowfield and McKean Avenue Signal ImprovementsCharleroi Borough, Washington County

2/16/2023 Significant EF OPS

Description: This project is for the replacement and/or removal of 15 traffic signals at various intersections along PA 88 NB (McKean Avenue) and PA 88 SB (Fallowfield Ave), along with other miscellaneous improvements, in Charleroi Borough, Washington County.

PROJECT FUNDING	FUND CODE	2023	2024	2025	2026	TOTAL
Construction						
Federal	CAQ	\$2,423,910.0	\$2,360,410.0			\$4,784,320.00
		\$2,423,910.00	\$2,360,410.00			\$4,784,320.00

2023 - 2026 Total Programmed Amount \$4,784,320.00

Washington County PennDOT District 12

SR	Project Name	Project #	Municipality	Sponsor	Map #
88	PA 88 Fredericktown Preservation	116178	East Bethlehem	PennDOT	14

Est Let Date **Air Quality** **Invest Cat** **Location:** Washington County, East Bethlehem Township, SR 0088, SEG 0010/0000 to SEG 0120/0100
 4/11/2024 Exempt ROAD PRESV

Description: This project is for the resurfacing of SR 0088 from SEG 0010/0000 to SEG 0120/0100 (Greene County Line to Ridge Road) for a total length of 5.6 miles in East Bethlehem Township, Washington County. Pavement preservation project to include guiderail upgrades, sign replacement, tree trimming and minor drainage improvements.

PROJECT FUNDING	FUND CODE	2023	2024	2025	2026	TOTAL
Construction						
Federal	STP	\$2,375,000.00	\$3,047,000.00			\$5,422,000.00
		\$2,375,000.00	\$3,047,000.00			\$5,422,000.00

2023 - 2026 Total Programmed Amount \$5,422,000.00

SR	Project Name	Project #	Municipality	Sponsor	Map #
88	PA 88 over Peters Creek	116204	Finleyville	PennDOT	15

Est Let Date **Air Quality** **Invest Cat** **Location:** 62 0088 0760 0000
 12/9/2027 Exempt BRDG RECON

Description: This project is for the replacement/rehabilitation of the structure carrying PA 88 over Peters Creek in Finleyville Borough, Washington County. *No new capacity will be added*

PROJECT FUNDING	FUND CODE	2023	2024	2025	2026	TOTAL
Preliminary Engineering						
Federal	BRIP	\$125,000.00	\$275,000.00			\$400,000.00
Final Design						
Federal	BRIP			\$200,000.00	\$200,000.00	\$400,000.00
Utilities						
Federal	BRIP				\$150,000.00	\$150,000.00
Right of Way						
Federal	BRIP				\$150,000.00	\$150,000.00
		\$125,000.00	\$275,000.00	\$200,000.00	\$500,000.00	\$1,100,000.00

2023 - 2026 Total Programmed Amount \$1,100,000.00

Washington County PennDOT District 12

SR	Project Name	Project #	Municipality	Sponsor	Map #
221	PA 221 ov Br Ten Mile Ck-DFB	30882	Morris	PENNDOT	16

Est Let Date **Air Quality** **Invest Cat** **Location:** BMS: 62 0221 0100 0556
 9/26/2024 Exempt BRDG RECON

Description: This project is the rehabilitation/replacement of the structure carrying PA 221 (South Bridge Road) over a branch of Ten Mile Creek in Morris Township, Washington County.*No new capacity will be added*

PROJECT FUNDING	FUND CODE	2023	2024	2025	2026	TOTAL
Utilities						
State	185			\$25,000.00		\$25,000.00
Right of Way						
State	185			\$30,000.00		\$30,000.00
Construction						
State	185			\$175,000.00		\$175,000.00
				\$230,000.00		\$230,000.00
2023 - 2026 Total Programmed Amount						\$230,000.00

Washington County PennDOT District 12

SR	Project Name	Project #	Municipality	Sponsor	Map #
231	PA 231 over Br Templeton Run - DFB	105914	East Finley	PennDOT	17

Est Let Date **Air Quality** **Invest Cat** **Location:** BMS: 62 0231 0150 1182, Segment/Offset: 0150/1182, PA 231
 9/29/2022 Exempt BRDG RECON (East Finley Drive), East Finley Township, Washington County

Description: This project is the replacement/rehabilitation of the structure carrying PA 231 (East Finley Drive) over a branch of Templeton Run in East Finley Township, Washington County.*No new capacity will be added*

PROJECT FUNDING	FUND CODE	2023	2024	2025	2026	TOTAL
Utilities						
State	185	\$25,000.00				\$25,000.00
Right of Way						
State	185	\$30,000.00				\$30,000.00
Construction						
State	185	\$175,000.00				\$175,000.00
		\$230,000.00				\$230,000.00
2023 - 2026 Total Programmed Amount						\$230,000.00

Washington County PennDOT District 12

SR	Project Name	Project #	Municipality	Sponsor	Map #
331	PA 331 over Br Brush Run #2-DFB	81943	Canton	PennDOT	18

Est Let Date **Air Quality** **Invest Cat** **Location:** BMS: 62 0331 0260 0777
 9/25/2025 Exempt BRDG RECON

Description: This project is the rehabilitation/replacement of the structure carrying PA 331 (Brush Run Road) over a branch of Brush Run in Canton Township, Washington County. *No new capacity will be added*

PROJECT FUNDING	FUND CODE	2023	2024	2025	2026	TOTAL
Utilities						
State	185				\$25,000.00	\$25,000.00
Right of Way						
State	185				\$30,000.00	\$30,000.00
Construction						
State	185				\$175,000.00	\$175,000.00
					\$230,000.00	\$230,000.00
2023 - 2026 Total Programmed Amount						\$230,000.00

Washington County PennDOT District 12

SR	Project Name	Project #	Municipality	Sponsor	Map #
331	PA 331 over Br Brush Run-DFB	90691	Independence	PennDOT	19

Est Let Date **Air Quality** **Invest Cat** **Location:** BMS: 62 0332 0120 1016

9/29/2022 Exempt BRDG RECON

Description: This project is the rehabilitation/replacement of the structure carrying PA 331 (Brush Run Road) over a branch of Brush Run in Independence Township, Washington County.*No new capacity will be added*

PROJECT FUNDING	FUND CODE	2023	2024	2025	2026	TOTAL
Utilities						
State	185		\$25,000.00			\$25,000.00
Right of Way						
State	185		\$30,000.00			\$30,000.00
Construction						
State	185		\$175,000.00			\$175,000.00
			\$230,000.00			\$230,000.00
2023 - 2026 Total Programmed Amount						\$230,000.00

Washington County PennDOT District 12

SR	Project Name	Project #	Municipality	Sponsor	Map #
519	PA 519 ov Br Chartiers Run	76063	Chartiers	PennDOT	20

Est Let Date **Air Quality** **Invest Cat** **Location:** BMS# 62 0519 0340 0502
 3/18/2027 Exempt BRDG RECON

Description: This project is the replacement/rehabilitation of the structure carrying SR 0519 (Western Avenue) over Branch of Chartier Run in Chartiers Township, Washington County.
 No new capacity will be added

PROJECT FUNDING	FUND CODE	2023	2024	2025	2026	TOTAL
Preliminary Engineering						
Federal	STP	\$350,000.00				\$350,000.00
Final Design						
Federal	STP				\$350,000.00	\$350,000.00
Utilities						
Federal	STP				\$150,000.00	\$150,000.00
Right of Way						
Federal	STP				\$150,000.00	\$150,000.00
		\$350,000.00			\$650,000.00	\$1,000,000.00
2023 - 2026 Total Programmed Amount						\$1,000,000.00

Washington County PennDOT District 12

SR	Project Name	Project #	Municipality	Sponsor	Map #
917	PA 917 over Br Pigeon Creek	31088	Bentleyville	PENNDOT	21

Est Let Date	Air Quality	Invest Cat	Location: 62 0917 0130 1022
1/13/2028	Exempt	BRDG RECON	

Description: This project is for the replacement/rehabilitation of the structure carrying PA 917 (Main Street) over a branch of Pigeon Creek in Bentleyville Borough, Washington County.

PROJECT FUNDING	FUND CODE	2023	2024	2025	2026	TOTAL
Preliminary Engineering						
Federal	STP	\$395,117.00				\$395,117.00
Final Design						
State	185				\$350,000.00	\$350,000.00
Utilities						
State	185				\$150,000.00	\$150,000.00
Right of Way						
State	185				\$150,000.00	\$150,000.00
		\$395,117.00			\$650,000.00	\$1,045,117.00
2023 - 2026 Total Programmed Amount						\$1,045,117.00

Washington County PennDOT District 12

SR	Project Name	Project #	Municipality	Sponsor	Map #
1002	Bebout Rd/ E McMurray Rd Intersection	109025	Peters	PennDOT	22
Est Let Date	Air Quality	Invest Cat	Location: Intersection of Bebout Road and East McMurray Road in Peters Township, Washington County, Seg/Off: 0120/0000 to 0120/1971		
10/26/2023	Significant	SAFE			
Description: This project is the design and installation of turn lanes and a new traffic signal at the Bebout/East McMurray Road intersection in Peters Township, Washington County.					

PROJECT FUNDING	FUND CODE	2023	2024	2025	2026	TOTAL
Utilities						
State	581	\$400,000.00				\$400,000.00
Right of Way						
State	581	\$500,000.00				\$500,000.00
Construction						
Federal	STU		\$1,250,000.0	\$1,250,000.0		\$2,500,000.00
		\$900,000.00	\$1,250,000.00	\$1,250,000.00		\$3,400,000.00
2023 - 2026 Total Programmed Amount						\$3,400,000.00

SR	Project Name	Project #	Municipality	Sponsor	Map #	
1010	Valleybrook/Bebout Rd Intersection	109242	Peters	PennDOT	23	
Est Let Date	Air Quality	Invest Cat	Location: Valleybrook/Bebout Road Intersection, Peters Township, Washington County,			
10/6/2022	Significant	SAFE				
Description: This project is for the design and installation of a roundabout at the Valleybrook/Bebout Road Intersection in Peters Township, Washington County.						
PROJECT FUNDING	FUND CODE	2023	2024	2025	2026	TOTAL
Construction						
Federal	STU	\$1,962,665.0				\$1,962,665.00
		\$1,962,665.00				\$1,962,665.00
2023 - 2026 Total Programmed Amount						\$1,962,665.00

Washington County PennDOT District 12

SR	Project Name	Project #	Municipality	Sponsor	Map #
1016	SR 1016 ov Br Mingo Ck	31152	Nottingham	PENNDOT	24
Est Let Date	Air Quality	Invest Cat	Location: SR 1016 (Little Mingo Creek Road) over Branch of Mingo Creek Nottingham Township, Washington County, Bridge Replacement , BMS# 62 1016 0010 0473		
9/28/2023	Exempt	BRDG RECON			

Description: This project is the replacement of the structure carrying State Route 1016 (Little Mingo Creek Road) over a branch of Mingo Creek in Nottingham Township, Washington County.
 No new capacity will be added

PROJECT FUNDING	FUND CODE	2023	2024	2025	2026	TOTAL
Construction						
State	581		\$560,900.00	\$500,000.00		\$1,060,900.00
			\$560,900.00	\$500,000.00		\$1,060,900.00
2023 - 2026 Total Programmed Amount						\$1,060,900.00

SR	Project Name	Project #	Municipality	Sponsor	Map #
1053	SR 1053 Ltl Chartiers Ck 2-DFB	76070	North Strabane	PennDOT	25
Est Let Date	Air Quality	Invest Cat	Location: SR 1053 (Waterdam Road) over a branch of Little Chartiers Creek , Peters and North Strabane Townships, Washington County, BMS# 62 1053 0040 2277		
9/25/2025	Exempt	BRDG RECON			

Description: This project is the rehabilitation/replacement of the structure carrying SR 1053 (Waterdam Road) over a branch of Little Chartiers Creek in Peters and North Strabane Townships, Washington County.
 No new capacity will be added

PROJECT FUNDING	FUND CODE	2023	2024	2025	2026	TOTAL
Utilities						
State	185				\$25,000.00	\$25,000.00
Right of Way						
State	185				\$30,000.00	\$30,000.00
Construction						
State	185				\$175,000.00	\$175,000.00
					\$230,000.00	\$230,000.00
2023 - 2026 Total Programmed Amount						\$230,000.00

Washington County PennDOT District 12

SR	Project Name	Project #	Municipality	Sponsor	Map #
1061	SR 1061 over Froman Run- DFB	90690	Union	PennDOT	27

Est Let Date	Air Quality	Invest Cat	Location: BMS ID: 62 1061 0010 0052,
9/28/2023	Exempt	BRDG RECON	

Description: This project is the replacement/rehabilitation of the structure carrying State Route 1061 (Mingo Church Road) over Froman Road in Union Township, Washington County.*No new capacity will be added*

PROJECT FUNDING	FUND CODE	2023	2024	2025	2026	TOTAL
Utilities						
State	185		\$25,000.00			\$25,000.00
Right of Way						
State	185		\$30,000.00			\$30,000.00
Construction						
State	185		\$175,000.00			\$175,000.00
			\$230,000.00			\$230,000.00
2023 - 2026 Total Programmed Amount						\$230,000.00

Washington County PennDOT District 12

SR	Project Name	Project #	Municipality	Sponsor	Map #
2005	SR 2005 over Smith Run-DFB	116370	Amwell	PennDOT	28

Est Let Date **Air Quality** **Invest Cat** **Location:** State Route 2005 (Smith Run Road)BMS ID:62-2005-0030-0000
 9/25/2025 Exempt BRDG RECON
 BR Key: 34873

Description: This project is for the rehabilitation/replacement of the structure carrying State Route 2005 (Smith Run Road) over Smith Run in Amwell Township, Washington County. *No new capacity will be added*

PROJECT FUNDING	FUND CODE	2023	2024	2025	2026	TOTAL
Utilities						
State	185				\$25,000.00	\$25,000.00
Right of Way						
State	185				\$30,000.00	\$30,000.00
Construction						
State	185				\$175,000.00	\$175,000.00
					\$230,000.00	\$230,000.00
2023 - 2026 Total Programmed Amount						\$230,000.00

Washington County PennDOT District 12

SR	Project Name	Project #	Municipality	Sponsor	Map #
2041	SR 2041 ov West Pike Run- DFB	83438	West Pike Run	PennDOT	29

Est Let Date **Air Quality** **Invest Cat** **Location:** SR 2041 (Beallsville Road) over Pike Run West Pike Run Township, Washington County BMS# 62 2041 0160 0267
 9/28/2023 Exempt BRDG RECON

Description: This project is the rehabilitation/replacement of the structure carrying SR 2041 (Beallsville Road) over Pike Run in West Pike Run Township, Washington County. *No new capacity will be added*

PROJECT FUNDING	FUND CODE	2023	2024	2025	2026	TOTAL
Utilities						
State	185	\$25,000.00				\$25,000.00
Right of Way						
State	185	\$30,000.00				\$30,000.00
Construction						
State	185	\$175,000.00				\$175,000.00
		\$230,000.00				\$230,000.00
2023 - 2026 Total Programmed Amount						\$230,000.00

Washington County PennDOT District 12

SR	Project Name	Project #	Municipality	Sponsor	Map #
2047	SR 2047 over Little Tenmile Creek	113597	Amwell	PennDOT	30

Est Let Date **Air Quality** **Invest Cat** **Location:** BMS# 62 2047 0060 1040, BR Key 35008
 1/7/2027 Exempt BRDG RECON

Description: This project is for the replacement/rehabilitation of State Route 2047 (Little Creek Road) over Little Tenmile Creek in Amwell Township, Washington County.No new capacity will be added.

PROJECT FUNDING	FUND CODE	2023	2024	2025	2026	TOTAL
Final Design						
Federal	BOF			\$257,500.00	\$257,500.00	\$515,000.00
Utilities						
Federal	BOF			\$159,135.00		\$159,135.00
Right of Way						
Federal	BOF			\$159,135.00		\$159,135.00
Construction						
Federal	BOF				\$439,170.00	\$439,170.00
				\$575,770.00	\$696,670.00	\$1,272,440.00
2023 - 2026 Total Programmed Amount						\$1,272,440.00

Washington County PennDOT District 12

<u>SR</u>	<u>Project Name</u>	<u>Project #</u>	<u>Municipality</u>	<u>Sponsor</u>	<u>Map #</u>
2053	SR 2053 ov Br Daniels Run 2-DFB	89081	West Bethlehem	PennDOT	31

Est Let Date **Air Quality** **Invest Cat** **Location:** 62-2053-0030-0000SR 2053 ov Br. Daniel Run
 9/26/2024 Exempt BRDG RECON

Description: This project is the rehabilitation/replacement of the structure carrying SR 2053 (Weaver School Road) over Branch of Daniels Run in West Bethlehem Township, Washington County.*No new capacity will be added*

PROJECT FUNDING	FUND CODE	2023	2024	2025	2026	TOTAL
Utilities						
State	185			\$25,000.00		\$25,000.00
Right of Way						
State	185			\$30,000.00		\$30,000.00
Construction						
State	185			\$175,000.00		\$175,000.00
				\$230,000.00		\$230,000.00

2023 - 2026 Total Programmed Amount \$230,000.00

<u>SR</u>	<u>Project Name</u>	<u>Project #</u>	<u>Municipality</u>	<u>Sponsor</u>	<u>Map #</u>
2067	West Brownsville RRX Corridor	118280	West Brownsville	PennDOT	32

Est Let Date **Air Quality** **Invest Cat** **Location:**
 Exempt SAFE

Description: This project is the upgrades to warning devices at railroad crossings in West Brownsville, Washington County.

PROJECT FUNDING	FUND CODE	2023	2024	2025	2026	TOTAL
Construction						
Federal	RRX				\$200,000.00	\$200,000.00
					\$200,000.00	\$200,000.00

2023 - 2026 Total Programmed Amount \$200,000.00

Washington County PennDOT District 12

SR	Project Name	Project #	Municipality	Sponsor	Map #
3009	SR 3009 over Buffalo Creek #1	74234	East Finley	PennDOT	33

Est Let Date **Air Quality** **Invest Cat** **Location:** BMS: 62 3009 0100 0378
 6/22/2028 Exempt BRDG RECON

Description: This project is the improvements to the structure carrying State Route 3009 (Sunset Road) over Buffalo Creek in East Finley Township, Washington County.*No new capacity will be added*

PROJECT FUNDING	FUND CODE	2023	2024	2025	2026	TOTAL
Final Design						
Federal	BOF			\$515,000.00		\$515,000.00
Utilities						
Federal	BOF			\$159,135.00		\$159,135.00
Right of Way						
Federal	BOF				\$159,135.00	\$159,135.00
				\$674,135.00	\$159,135.00	\$833,270.00
2023 - 2026 Total Programmed Amount						\$833,270.00

Washington County PennDOT District 12

SR	Project Name		Project #	Municipality	Sponsor	Map #
3021	SR 3021 ov Br Mid Wheel Creek - DFB		105406	West Finley	PennDOT	35
Est Let Date	Air Quality	Invest Cat	Location: BMS ID: 62 3021 0072 0000, Segment/Offset: 0072/0000, SR 3021 (McGuffey Road) , West Finley Township, Washington County			
9/29/2022	Exempt	BRDG RECON				
Description: This project is the replacement/rehabilitation of the structure carrying SR 3021 (McGuffey Road) over a branch of Middle Wheeling Creek in West Finley Township, Washington County.*No new capacity will be added*						

PROJECT FUNDING	FUND CODE	2023	2024	2025	2026	TOTAL
Utilities						
State	185	\$25,000.00				\$25,000.00
Right of Way						
State	185	\$30,000.00				\$30,000.00
Construction						
State	185	\$175,000.00				\$175,000.00
		\$230,000.00				\$230,000.00
2023 - 2026 Total Programmed Amount						\$230,000.00

SR	Project Name		Project #	Municipality	Sponsor	Map #
4022	SR 4022 ov Br Buffalo Ck		30709	Buffalo	PENNDOT	36
Est Let Date	Air Quality	Invest Cat	Location: State Route 4022 (Pleasant Valley Road) over Branch of Buffalo Creek in Buffalo Township, Washington County :			
5/11/2023	Exempt	BRDG RECON				
Description: This project is the rehabilitation/replacement of the structure carrying State Route 4022 (Pleasant Valley Road) over Branch of Buffalo Creek in Buffalo Township, Washington County.*No new capacity will be added*						

PROJECT FUNDING	FUND CODE	2023	2024	2025	2026	TOTAL
Construction						
Federal	BOF	\$642,250.00	\$643,462.00			\$1,285,712.00
		\$642,250.00	\$643,462.00			\$1,285,712.00
2023 - 2026 Total Programmed Amount						\$1,285,712.00

Washington County PennDOT District 12

SR	Project Name	Project #	Municipality	Sponsor	Map #
4057	SR 4057 over Brush Run	89052	Buffalo	PennDOT	37

Est Let Date **Air Quality** **Invest Cat** **Location:** BMS# 62 4057 0070 2297

9/14/2023 Exempt BRDG RECON

Description: This project is the rehabilitation/replacement of the structure carrying State Route 4057 (Reed Road) over Brush Run in Buffalo and Hopewell Townships, Washington County.

No new capacity will be added

PROJECT FUNDING	FUND CODE	2023	2024	2025	2026	TOTAL
Construction						
Federal	BOF		\$716,108.00	\$716,108.00		\$1,432,216.00
			\$716,108.00	\$716,108.00		\$1,432,216.00
2023 - 2026 Total Programmed Amount						\$1,432,216.00

Washington County PennDOT District 12

SR	Project Name	Project #	Municipality	Sponsor	Map #
7401	Pike Run #1	51404		Washington Count	38

Est Let Date	Air Quality	Invest Cat	Location: Coal Center Borough
1/28/2027	Exempt	BRDG RECON	

Description: This project is for the rehabilitation/replacement of the structure carrying over Pike Run in Coal Center Borough, Washington County.*No new capacity will be added*

PROJECT FUNDING	FUND CODE	2023	2024	2025	2026	TOTAL
Preliminary Engineering						
Federal	BOF	\$350,000.00				\$350,000.00
Final Design						
Federal	BOF			\$350,000.00		\$350,000.00
Utilities						
Federal	BOF			\$150,000.00		\$150,000.00
Right of Way						
Federal	BOF			\$150,000.00		\$150,000.00
Construction						
Federal	BOF				\$500,000.00	\$500,000.00
		\$350,000.00		\$650,000.00	\$500,000.00	\$1,500,000.00
2023 - 2026 Total Programmed Amount						\$1,500,000.00

Washington County PennDOT District 12

SR	Project Name	Project #	Municipality	Sponsor	Map #
7404	Raccoon Bridge #23	31074	Burgettstown	Washington County	39

Est Let Date	Air Quality	Invest Cat	Location: OVER RACCOON CREEK
1/25/2029	Exempt	BRDG RECON	

Description: This project is the rehabilitation/replacement of the structure carrying West Pittsburgh Street over Raccoon Creek in Burgettstown Borough, Washington County. *No new capacity will be added*

PROJECT FUNDING	FUND CODE	2023	2024	2025	2026	TOTAL
Preliminary Engineering						
Federal	BOF		\$350,000.00			\$350,000.00
Final Design						
Federal	BOF				\$350,000.00	\$350,000.00
Utilities						
Federal	BOF				\$150,000.00	\$150,000.00
Right of Way						
Federal	BOF				\$150,000.00	\$150,000.00
			\$350,000.00		\$650,000.00	\$1,000,000.00
2023 - 2026 Total Programmed Amount						\$1,000,000.00

Washington County PennDOT District 12

SR	Project Name	Project #	Municipality	Sponsor	Map #
7405	Gabby Bridge #64	30989	North Franklin	Washington County	40

Est Let Date	Air Quality	Invest Cat	Location: OVER CHARTIERS CREEK	:
10/30/2025	Exempt	BRDG RECON		

Description: This project is for the rehabilitation/replacement of the structure carrying Ridgewood Drive over Chartiers Creek in North Franklin Township, Washington County.
 No new capacity will be added

PROJECT FUNDING	FUND CODE	2023	2024	2025	2026	TOTAL
Preliminary Engineering						
Federal	BOF	\$350,000.00				\$350,000.00
Final Design						
Federal	BOF			\$350,000.00		\$350,000.00
Utilities						
Federal	BOF			\$150,000.00		\$150,000.00
Right of Way						
Federal	BOF			\$150,000.00		\$150,000.00
Construction						
Federal	BOF				\$500,000.00	\$500,000.00
		\$350,000.00		\$650,000.00	\$500,000.00	\$1,500,000.00
2023 - 2026 Total Programmed Amount						\$1,500,000.00

Washington County PennDOT District 12

SR	Project Name	Project #	Municipality	Sponsor	Map #
7406	Charleroi Corridor RRX	114584		PennDOT	41

Est Let Date **Air Quality** **Invest Cat** **Location:**

3/19/2026 Exempt SAFE

Description: This project is the upgrades to warning devices at 4 crossings at 2nd ,5th, 8th, and 10th Streets in Charleroi, Washington County.

PROJECT FUNDING	FUND CODE	2023	2024	2025	2026	TOTAL
Construction						
Federal	RRX				\$400,000.00	\$400,000.00
					\$400,000.00	\$400,000.00
2023 - 2026 Total Programmed Amount						\$400,000.00

WESTMORELAND COUNTY

2023 TIP Summary
Westmoreland County Project List

Map #	State Route	MPMS	Project Title	Primary Municipality	Project Sponsor	Investment Category	\$ Programmed
NA	0	112623	MS4 PRP Stream Bank Stabilization		PennDOT		\$500,000
1	30	110900	US 30 Corridor Impvmnts - Western Section	North Huntingdon	PennDOT	ROAD RECON	\$29,903,144
2	30	113784	US 30 over Loyalhanna Creek	Ligonier	PennDOT	BRDG RECON	\$1,500,000
3	30	114390	US 30 @ Georges Station Road	Hempfield	PennDOT	SAFE	\$500,000
4	30	114563	30 Hempfield on Corridor 95	Hempfield	PennDOT	EF OPS	\$2,750,000
5	30	117945	US 30 Adaptive Signal Corridor	North Huntingdon	PennDOT	EF OPS	\$1,395,451
6	66	116179	PA 66 Pavement Preservation	Delmont	PennDOT	ROAD PRESV	\$9,030,271
7	70	115909	Rostraver Township Pedestrian Bridge	Rostraver	PennDOT	BRDG PRESV	\$1,500,000
8	70	117516	I-70 Fiber Installation (Segments 404-434)	Rostraver	PennDOT	EF OPS	\$802,096
9	70	117519	I-70 Fiber Installation Segment 0474-0494	South Huntingdon	PennDOT	EF OPS	\$589,160
10	70	117520	I-70 Fiber Installation Segment 0554-0570	Hempfield	PennDOT	EF OPS	\$447,872
11	119	76105	US 119 over Crabtree Creek 2	Hempfield	PennDOT	BRDG RECON	\$927,000
12	119	114560	119 SW Greensburg CMAQ	South Greensburg	PennDOT	EF OPS	\$2,250,000
13	136	69248	PA 136 over Pollock Run	Rostraver	PennDOT	BRDG RECON	\$3,940,750
14	136	98869	West Newton Bridge	West Newton	PennDOT	BRDG RECON	\$7,930,282
15	136	116186	PA 136 Pavement Preservation	Hempfield	PennDOT	ROAD PRESV	\$7,725,000
16	356	81751	PA 356 over Pine Run	Allegheny	PennDOT	BRDG RECON	\$4,267,617
17	356	116790	Freeport Bridge Truss Preservation	Allegheny	PennDOT	BRDG PRESV	\$1,000,000
18	711	76123	PA 711 ov Br of Tubmill Ck	Fairfield	PennDOT	BRDG RECON	\$4,375,000
19	906	32084	PA 906 ov Webster Hollow	Rostraver	PENNDOT	BRDG RECON	\$1,339,000
20	981	108010	LVTIP: Norvelt to Pleasant Unity	Mount Pleasant	PennDOT	EF OPS	\$14,150,000
21	981	108140	LVTIP: Pleasant Unity to Airport	Unity	PennDOT	EF OPS	\$25,283,207
22	982	98860	PA 982 ov Br Stony Run	Derry	PennDOT	BRDG RECON	\$1,160,810
23	1005	105414	SR 1005 over Br Shannon Run - DFB	St Clair	PennDOT	BRDG RECON	\$230,000
24	1026	113823	Donohoe Rd/Georges Station Intersection	Hempfield	PennDOT	SAFE	\$2,194,173
25	1030	111650	Roseytown Road RR Tunnel Repairs	Hempfield	PennDOT	ROAD PRESV	\$1,500,000
26	1049	105818	SR 1049 ov Br Ltl Crabtree Ck-DFB	Unity	PennDOT	BRDG RECON	\$230,000
27	1049	116465	SR 1049 over Br Little Crabtree Creek (Seg 40	Unity	PennDOT	BRDG RECON	\$230,000
28	1049	116467	SR 1049 over Br Little Crabtree Creek (Seg 20	Unity	PennDOT	BRDG RECON	\$230,000
29	1060	81747	Salina Bridge	Bell	PennDOT	BRDG RECON	\$21,538,125
30	1071	105415	SR 1071 over Br Hypocrite Creek (Seg 10) - DF	Fairfield	PennDOT	BRDG RECON	\$75,000
31	1071	106047	SR 1071 over Br Hypocrite Creek (Seg 30) - DF	Fairfield	PennDOT	BRDG RECON	\$50,000
32	1071	116463	SR 1071 over Hypocrite Creek (Seg 16)-DFB	Fairfield	PennDOT	BRDG PRESV	\$50,000
33	2025	89043	SR 2025 over Welty Run	Mount Pleasant	PennDOT	BRDG RECON	\$1,955,255
34	2037	98800	SR2037 ov Branch Four Mile Run-2 DBF	Cook	PennDOT	BRDG RECON	\$230,000
35	3009	32097	SR 3009 over Speers Run - DFB	Rostraver	PENNDOT	BRDG RECON	\$230,000
36	3010	105416	SR 3010 over Br Sewickley Creek - DFB	South Huntingdon	PennDOT	BRDG RECON	\$230,000
37	3016	81991	SR 3016 over Br Sewickley Creek - DFB	Sewickley	PennDOT	BRDG RECON	\$230,000
38	3030	90834	SR 3030 over US 30	Hempfield	PennDOT	BRDG RECON	\$5,871,000
39	3063	116470	SR 3063 over Andrews Run-DFB	Hempfield	PennDOT	BRDG RECON	\$230,000
40	4012	81960	SR 4012 over Brush Creek	Manor	PennDOT	BRDG RECON	\$1,750,485
41	4019	89066	SR 4019 over Brush Creek	North Huntingdon	PennDOT	BRDG RECON	\$1,767,495
42	4041	112554	SR 4041 over Haymakers Run	Penn	PennDOT	BRDG RECON	\$2,317,500
43	4041	116471	SR 4041 over Br of Brush Run-DFB	Penn	PennDOT	BRDG RECON	\$230,000

2023 TIP Summary
Westmoreland County Project List

Map #	State Route	MPMS	Project Title	Primary Municipality	Project Sponsor	Investment Category	\$ Programmed
44	4073	83686	SR 4073 over PA 56	Allegheny	PennDOT	BRDG RECON	\$1,300,000
45	4087	113267	New Kensington Corridor	New Kensington	PennDOT	SAFE	\$2,600,000
46	4089	74265	SR 4089 over Br Chartiers Run - DFB	Allegheny	PennDOT	BRDG RECON	\$230,000
47	7209	67722	T-479 Fry Hollow Rd Br	Hempfield	Hempfield	BRDG RECON	\$1,000,000
48	7303	73028	Brewery Street Bridge	Greensburg	Greensburg	BRDG RECON	\$1,000,000
49	7304	31669	Fairwood Manor Bridge	Irwin	Irwin	BRDG RECON	\$1,287,000
50	7305	31689	Ladysmith Road T-470	Hempfield	Hempfield	BRDG RECON	\$1,000,000
51	7306	31927	Possum Hollow Road	Hempfield	Hempfield	BRDG RECON	\$350,000

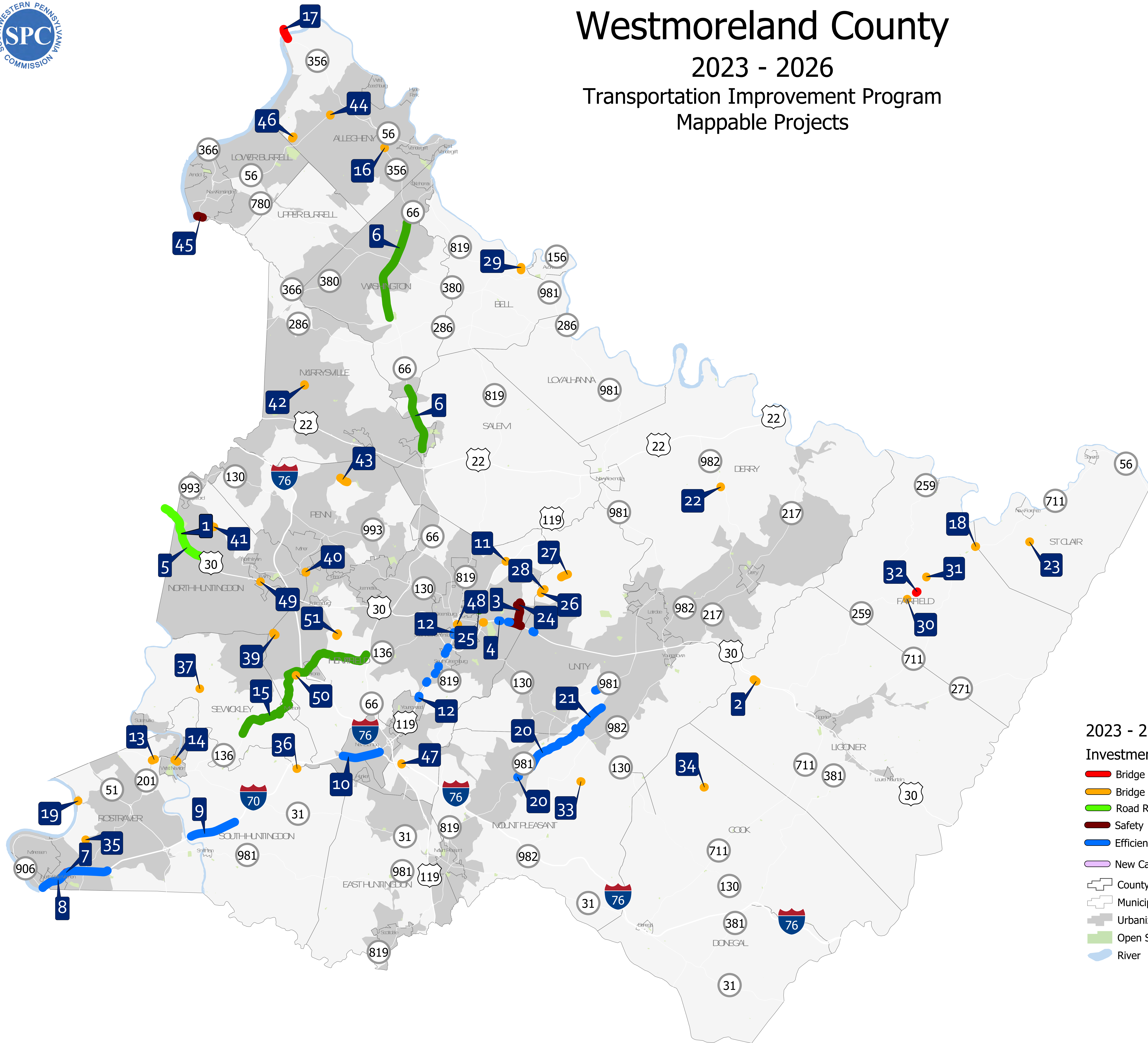


Westmoreland County

2023 - 2026

Transportation Improvement Program

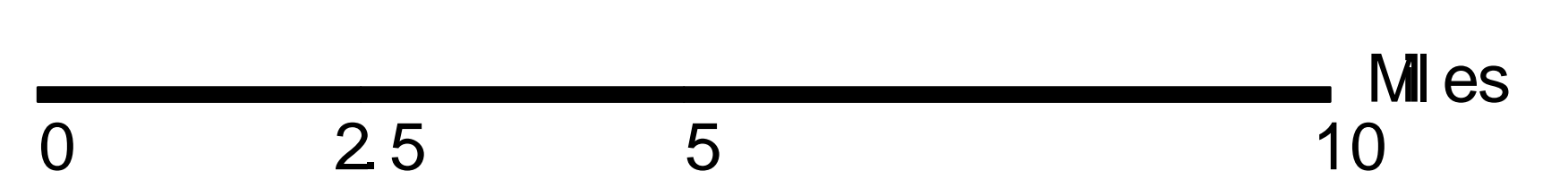
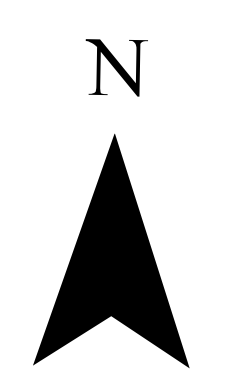
Mappable Projects



2023 - 2026 TIP Projects

Investment Category

- Bridge Preservation
- Bridge Reconstruction
- Road Reconstruction
- Safety
- Efficiency/Operations
- New Capacity
- County Boundary
- Municipal Boundary
- Urbanized Area
- Open Space
- River



Westmoreland County PennDOT District 12

<u>SR</u>	<u>Project Name</u>	<u>Project #</u>	<u>Municipality</u>	<u>Sponsor</u>	<u>Map #</u>
0	MS4 PRP Stream Bank Stabilization	112623	Rostraver	PennDOT	NA

Est Let Date **Air Quality** **Invest Cat** **Location:** Various Locations , District wide
 Exempt

Description: This project is for stream bank stabilization activities to be performed at various locations and in various municipalities district-wide.

PROJECT FUNDING	FUND CODE	2023	2024	2025	2026	TOTAL
Preliminary Engineering						
State	581	\$250,000.00	\$250,000.00			\$500,000.00
		\$250,000.00	\$250,000.00			\$500,000.00
2023 - 2026 Total Programmed Amount						\$500,000.00

Westmoreland County PennDOT District 12

SR	Project Name	Project #	Municipality	Sponsor	Map #
30	US 30 Corridor Impvmts - Western Section	110900	North Huntingdon	PennDOT	1
Est Let Date	Air Quality	Invest Cat	Location: US 30 , Segment/Offsets (Allegheny County-North Versailles Township), - 0330/1200 to 0340/2437, - 0331/1050 to 0341/2448, Segment/Offsets (Westmoreland County-North Huntingdon Township), - 0010/0000 to 0060/2931, - 0011/0000 to 0061/2935		
8/21/2025	Exempt	ROAD RECON			

Description: This project is for safety improvements to the western section of the US 30 Corridor Safety Improvement Study Area from the intersection of US 30/PA 48 to Malts Lane in Allegheny and Westmoreland Counties.

PROJECT FUNDING	FUND CODE	2023	2024	2025	2026	TOTAL
Final Design						
Federal	NHPP	\$2,575,000.0				\$2,575,000.00
Utilities						
Federal	NHPP	\$3,477,822.0				\$3,477,822.00
Right of Way						
Federal	NHPP	\$3,477,822.0				\$3,477,822.00
Construction						
Federal	NHPP			\$7,607,000.0	\$8,691,000.0	\$16,298,000.0
State	581			\$1,901,750.0	\$2,172,750.0	\$4,074,500.00
		\$9,530,644.00		\$9,508,750.00	\$10,863,750.00	\$29,903,144.00
2023 - 2026 Total Programmed Amount						\$29,903,144.00

Westmoreland County PennDOT District 12

SR	Project Name	Project #	Municipality	Sponsor	Map #
30	US 30 over Loyalhanna Creek	113784	Ligonier	PennDOT	2

Est Let Date **Air Quality** **Invest Cat** **Location:** BMS ID: 64 0030 0600 0000
 3/16/2023 Exempt BRDG RECON

Description: This project is for improvements to the structure carrying US 30 (Lincoln Highway) over Loyalhanna Creek in Ligonier Township, Westmoreland County.*No new capacity will be added*

PROJECT FUNDING	FUND CODE	2023	2024	2025	2026	TOTAL
Construction						
State	185	\$1,000,000.0	\$500,000.00			\$1,500,000.00
		\$1,000,000.00	\$500,000.00			\$1,500,000.00
2023 - 2026 Total Programmed Amount						\$1,500,000.00

SR	Project Name	Project #	Municipality	Sponsor	Map #
30	US 30 @ Georges Station Road	114390	Hempfield	PennDOT	3

Est Let Date **Air Quality** **Invest Cat** **Location:** US 30 Segment 370Georges Station Road (SR 1053)
 Significant SAFE

Description: This project is for improvements to the intersection of US 30 (Lincoln Highway) and State Route 1053 (Georges Station Road), located in Hempfield Township, Westmoreland County.

PROJECT FUNDING	FUND CODE	2023	2024	2025	2026	TOTAL

Westmoreland County PennDOT District 12

SR	Project Name	Project #	Municipality	Sponsor	Map #
30	30 Hempfield on Corridor 95	114563	Hempfield	PennDOT	4

Est Let Date **Air Quality** **Invest Cat** **Location:** US 30, Hempfield and Unity Townships, Westmoreland County
 3/28/2024 Significant EF OPS

Description: This project is for the upgrading and replacement of traffic signals at various locations listed below in Hempfield and Unity Townships, Westmoreland County. Project includes upgrading 1 traffic signal and replacing 3 traffic signals, 2 in Hempfield Township and 1 in Unity Township, Westmoreland County along CMAQ Corridor 95. The following intersections will require equipment upgrades to implement timing coordination: SR 30 and SR 1073 (Sheraton Dr / Old Route 30SR 30 and Nature Park Road / Eastgate Shopping Center (complete signal replacement). SR 30 and SR 1053 (Georges Station Road) (complete signal replacement). SR 30 and Lewis Rd (T-669) (complete signal replacement). The new traffic signals will include improved vehicle detection and controller capabilities, ADA accommodations, generator adapter plug, and GPS.

PROJECT FUNDING	FUND CODE	2023	2024	2025	2026	TOTAL
Construction						
Federal	CAQ		\$2,750,000.0			\$2,750,000.00
			\$2,750,000.00			\$2,750,000.00
2023 - 2026 Total Programmed Amount						\$2,750,000.00

SR	Project Name	Project #	Municipality	Sponsor	Map #
30	US 30 Adaptive Signal Corridor	117945	North Huntingdon	PennDOT	5

Est Let Date **Air Quality** **Invest Cat** **Location:** US 30 from Allegheny Co Line to Segment 60/61
 3/19/2026 Significant EF OPS

Description: This project is for adaptive signal improvements to the western section of the US 30 Corridor Safety Improvement Study Area from the intersection of US 30/PA 48 to Malts Lane in Allegheny and Westmoreland Counties.

PROJECT FUNDING	FUND CODE	2023	2024	2025	2026	TOTAL
Construction						
Federal	CAQ				\$576,361.00	\$576,361.00
State	581				\$819,090.00	\$819,090.00
					\$1,395,451.00	\$1,395,451.00
2023 - 2026 Total Programmed Amount						\$1,395,451.00

Westmoreland County PennDOT District 12

<u>SR</u>	<u>Project Name</u>	<u>Project #</u>	<u>Municipality</u>	<u>Sponsor</u>	<u>Map #</u>
66	PA 66 Pavement Preservation	116179	Delmont	PennDOT	6
<u>Est Let Date</u>	<u>Air Quality</u>	<u>Invest Cat</u>	<u>Location:</u> Westmoreland County, Delmont Borough, Salem Township and Washington Township, SR 0066, SEG 0170/0000 to SEG 0230/0000, SEG 0171/0000 to SEG 0191/1515, SEG 0300/0000 to SEG 0380/2000		
3/14/2024	Exempt	ROAD PRESV			

Description: This project is for the resurfacing of SR 0066 from SEG 0170/0000 to SEG 0230/0000 and 0171/0000 to 0191/1515 (Manor Road to private drive north of Silvis Road) and 0300/0000 to 0380/2000 (North of PA 366 to Muffley Drive) for a total length of 9.0 miles in Delmont Borough, Salem Township, and Washington Township in Westmoreland County. Pavement preservation project to include guiderail upgrades, sign replacement, tree trimming and minor drainage improvements.

PROJECT FUNDING	FUND CODE	2023	2024	2025	2026	TOTAL
Construction						
Federal	STP			\$3,000,000.0		\$3,000,000.00
	STU		\$2,111,250.0	\$3,919,021.0		\$6,030,271.00
			\$2,111,250.00	\$6,919,021.00		\$9,030,271.00

2023 - 2026 Total Programmed Amount \$9,030,271.00

<u>SR</u>	<u>Project Name</u>	<u>Project #</u>	<u>Municipality</u>	<u>Sponsor</u>	<u>Map #</u>
70	Rostraver Township Pedestrian Bridge	115909	Rostraver	PennDOT	7
<u>Est Let Date</u>	<u>Air Quality</u>	<u>Invest Cat</u>	<u>Location:</u> Pedestrian Bridge over I-70 connecting Ross Street to Carson Street		
2/16/2023	Exempt	BRDG PRESV			

Description: This project is for the improvements to the structure carrying pedestrian access over I-70 (From Ross Street to Carson Street) in Rostraver Township, Westmoreland County.*No new capacity will be added*

PROJECT FUNDING	FUND CODE	2023	2024	2025	2026	TOTAL
Construction						
State	185			\$1,500,000.0		\$1,500,000.00
				\$1,500,000.00		\$1,500,000.00

2023 - 2026 Total Programmed Amount \$1,500,000.00

Westmoreland County PennDOT District 12

SR	Project Name	Project #	Municipality	Sponsor	Map #
70	I-70 Fiber Installation (Segments 404-434)	117516	Rostraver	PennDOT	8

Est Let Date **Air Quality** **Invest Cat** **Location:** I-70; Segments 0404 - 0434
 6/6/2024 Exempt EF OPS

Description: This project is for the installation of fiber optic cable for ITS applications on Interstate 70 from segment 0404 to segment 0434 in Belle Vernon Borough and Rostraver Township, Westmoreland County.

PROJECT FUNDING	FUND CODE	2023	2024	2025	2026	TOTAL
Construction						
Federal	sSTP		\$401,048.00			\$401,048.00
State	581		\$401,048.00			\$401,048.00
			\$802,096.00			\$802,096.00

2023 - 2026 Total Programmed Amount \$802,096.00

SR	Project Name	Project #	Municipality	Sponsor	Map #
70	I-70 Fiber Installation Segment 0474-0494	117519	South Huntingdon	PennDOT	9

Est Let Date **Air Quality** **Invest Cat** **Location:** I-70: 0474-0494
 6/6/2024 Exempt EF OPS

Description: This project is for the installation of fiber optic cable for ITS applications on Interstate 70 from segment 0474 to segment 0494 in Rostraver and South Huntingdon Townships, Westmoreland County.

PROJECT FUNDING	FUND CODE	2023	2024	2025	2026	TOTAL
Construction						
Federal	sSTP		\$294,580.00			\$294,580.00
State	581		\$294,580.00			\$294,580.00
			\$589,160.00			\$589,160.00

2023 - 2026 Total Programmed Amount \$589,160.00

Westmoreland County PennDOT District 12

SR	Project Name	Project #	Municipality	Sponsor	Map #
70	I-70 Fiber Installation Segment 0554-0570	117520	Hempfield	PennDOT	10

Est Let Date **Air Quality** **Invest Cat** **Location:** I-70, Segments 0554-0570
 6/6/2024 Exempt EF OPS

Description: This project is for the installation of fiber optic cable for ITS applications on Interstate 70 from segment 0554 to segment 0570 in Hempfield Township and New Stanton Borough, Westmoreland County.

PROJECT FUNDING	FUND CODE	2023	2024	2025	2026	TOTAL
Construction						
Federal	sSTP		\$223,936.00			\$223,936.00
State	581		\$223,936.00			\$223,936.00
						\$447,872.00

2023 - 2026 Total Programmed Amount \$447,872.00

SR	Project Name	Project #	Municipality	Sponsor	Map #
119	US 119 over Crabtree Creek 2	76105	Hempfield	PennDOT	11

Est Let Date **Air Quality** **Invest Cat** **Location:** BMS# 64 0119 0410 1108
 12/15/2022 Exempt BRDG RECON

Description: This project is for the rehabilitation/replacement of the structure carrying US Route 119 (Crabtree Road) over a branch of Crabtree Creek in Hempfield Township, Westmoreland County.
 No new capacity will be added

PROJECT FUNDING	FUND CODE	2023	2024	2025	2026	TOTAL
Construction						
State	185	\$927,000.00				\$927,000.00
						\$927,000.00

2023 - 2026 Total Programmed Amount \$927,000.00

Westmoreland County PennDOT District 12

<u>SR</u>	<u>Project Name</u>	<u>Project #</u>	<u>Municipality</u>	<u>Sponsor</u>	<u>Map #</u>
119	119 SW Greensburg CMAQ	114560	South Greensburg	PennDOT	12

<u>Est Let Date</u>	<u>Air Quality</u>	<u>Invest Cat</u>	<u>Location:</u>
5/11/2023	Significant	EF OPS	

Description: This project includes the replacement of 1 traffic signal and minor improvements to 7 traffic signals located on Congestion Management Corridor 88 in order to implement an efficient traffic signal system and coordination timings in various locations in various municipalities in Westmoreland County.

PROJECT FUNDING	FUND CODE	2023	2024	2025	2026	TOTAL
Construction						
Federal	CAQ	\$1,250,000.0	\$1,000,000.0			\$2,250,000.00
		\$1,250,000.00	\$1,000,000.00			\$2,250,000.00
2023 - 2026 Total Programmed Amount						\$2,250,000.00

<u>SR</u>	<u>Project Name</u>	<u>Project #</u>	<u>Municipality</u>	<u>Sponsor</u>	<u>Map #</u>
136	PA 136 over Pollock Run	69248	Rostraver	PennDOT	13

<u>Est Let Date</u>	<u>Air Quality</u>	<u>Invest Cat</u>	<u>Location:</u>
9/25/2025	Exempt	BRDG RECON	Rostraver Township, Westmoreland, 64-0136-0030-1836

Description: This project is the improvements to the structure carrying PA 136 (West Newton Road) over Pollock Run in Rostraver Township, Westmoreland County.

PROJECT FUNDING	FUND CODE	2023	2024	2025	2026	TOTAL
Final Design						
State	185	\$309,000.00				\$309,000.00
Utilities						
State	581		\$103,000.00			\$103,000.00
Right of Way						
State	581		\$128,750.00			\$128,750.00
Construction						
Federal	STU			\$1,700,000.0	\$1,700,000.0	\$3,400,000.00
		\$309,000.00	\$231,750.00	\$1,700,000.00	\$1,700,000.00	\$3,940,750.00
2023 - 2026 Total Programmed Amount						\$3,940,750.00

Westmoreland County PennDOT District 12

SR	Project Name	Project #	Municipality	Sponsor	Map #
136	West Newton Bridge	98869	West Newton	PennDOT	14

Est Let Date **Air Quality** **Invest Cat** **Location:** BMS# 64 0136 0050 1938
 3/26/2026 Exempt BRDG RECON

Description: This project is the replacement of the structure carrying PA 136 (Main Street) over Youghiogheny River in West Newton Borough, Westmoreland County.
 No new capacity will be added

PROJECT FUNDING	FUND CODE	2023	2024	2025	2026	TOTAL
Final Design						
Federal	STP	\$1,751,000.0				\$1,751,000.00
Utilities						
Federal	STP	\$546,364.00				\$546,364.00
Right of Way						
Federal	STP	\$414,918.00				\$414,918.00
Construction						
Federal	STP				\$5,218,000.0	\$5,218,000.00
		\$2,712,282.00			\$5,218,000.00	\$7,930,282.00
		2023 - 2026 Total Programmed Amount				\$7,930,282.00

Westmoreland County PennDOT District 12

SR	Project Name		Project #	Municipality	Sponsor	Map #
136	PA 136 Pavement Preservation		116186	Hempfield	PennDOT	15
Est Let Date	Air Quality	Invest Cat	Location: Westmoreland County, Sewickley Township, Hempfield Township, Madison Borough and Arona Borough, SR 0136, SEG 0150/0000 to SEG 0300/0000			
3/2/2023	Exempt	ROAD PRESV				
Description: This project is for the resurfacing of SR 0136 from SEG 0150/0000 to SEG 0320/1200 (Herminie West Newton Road to Mohawk Drive) for a total length of 10.1 miles in Sewickley Township, Hempfield Township, Madison Borough and Arona Borough in Westmoreland County. Pavement preservation project to include resurfacing, guiderail upgrades, sign replacement, tree trimming, and minor drainage improvements						

PROJECT FUNDING	FUND CODE	2023	2024	2025	2026	TOTAL
Construction						
Federal	STP	\$4,000,000.0	\$3,725,000.0			\$7,725,000.00
		\$4,000,000.00	\$3,725,000.00			\$7,725,000.00
2023 - 2026 Total Programmed Amount						\$7,725,000.00

SR	Project Name		Project #	Municipality	Sponsor	Map #
356	PA 356 over Pine Run		81751	Allegheny	PennDOT	16
Est Let Date	Air Quality	Invest Cat	Location: BMS# 64 0356 0082 0360			
12/8/2022	Exempt	BRDG RECON				
Description: This project is the replacement of the structure carrying PA 356 (SR 0356 SH) over Pine Run in Allegheny Township, Westmoreland County. *No new capacity will be added*						

PROJECT FUNDING	FUND CODE	2023	2024	2025	2026	TOTAL
Construction						
Federal	NHPP	\$4,267,617.0				\$4,267,617.00
		\$4,267,617.00				\$4,267,617.00
2023 - 2026 Total Programmed Amount						\$4,267,617.00

Westmoreland County PennDOT District 12

SR	Project Name	Project #	Municipality	Sponsor	Map #
356	Freeport Bridge Truss Preservation	116790	Allegheny	PennDOT	17

Est Let Date **Air Quality** **Invest Cat** **Location:** BMS# 64 0356 0222 0000
 2/5/2026 Exempt BRDG PRESV

Description: This project is for truss preservation activities to the Freeport Bridge carrying PA 356 over the Kiskiminetas River in Allegheny Township, Westmoreland County.

PROJECT FUNDING	FUND CODE	2023	2024	2025	2026	TOTAL
Construction						
State	185				\$1,000,000.0	\$1,000,000.00
					\$1,000,000.00	\$1,000,000.00

2023 - 2026 Total Programmed Amount \$1,000,000.00

SR	Project Name	Project #	Municipality	Sponsor	Map #
711	PA 711 ov Br of Tubmill Ck	76123	Fairfield	PennDOT	18

Est Let Date **Air Quality** **Invest Cat** **Location:** BMS ID: 64 0711 0450 0000
 12/15/2022 Exempt BRDG RECON

Description: This project is for improvements to the structures carrying PA 711 (Ligonier Street) over Branch of Tubmill Creek and Hendricks Creek in Fairfield Township and Branch of Loyalhanna Creek in Ligonier Township, Westmoreland County, and the structure carrying PA 711 over Rasler Run in Springfield Township, Fayette County.

PROJECT FUNDING	FUND CODE	2023	2024	2025	2026	TOTAL
Construction						
Federal	STU	\$500,000.00	\$3,000,000.0			\$3,500,000.00
State	185	\$125,000.00	\$750,000.00			\$875,000.00
		\$625,000.00	\$3,750,000.00			\$4,375,000.00

2023 - 2026 Total Programmed Amount \$4,375,000.00

Westmoreland County PennDOT District 12

<u>SR</u>	<u>Project Name</u>	<u>Project #</u>	<u>Municipality</u>	<u>Sponsor</u>	<u>Map #</u>
906	PA 906 ov Webster Hollow	32084	Rostraver	PENNDOT	19

Est Let Date **Air Quality** **Invest Cat** **Location:** PA 906 (Webster Road) over Webster Hollow Run , Rostraver Township, Westmoreland County, BMS# 64 0906 0150 1645
 1/19/2023 Exempt BRDG RECON

Description: This project is the rehabilitation/replacement of the structure carrying PA 906 (Webster Road) over Webster Hollow Run in Rostraver Township, Westmoreland County.
 No new capacity will be added

PROJECT FUNDING	FUND CODE	2023	2024	2025	2026	TOTAL
Construction						
State	185	\$669,500.00	\$669,500.00			\$1,339,000.00
		\$669,500.00	\$669,500.00			\$1,339,000.00
2023 - 2026 Total Programmed Amount						\$1,339,000.00

Westmoreland County PennDOT District 12

SR	Project Name	Project #	Municipality	Sponsor	Map #
981	LVTIP: Norvelt to Pleasant Unity	108010	Mount Pleasant	PennDOT	20

Est Let Date	Air Quality	Invest Cat	Location:
10/30/2025	Exempt	EF OPS	PA 981 from Norvelt to Pleasant Unity, Mount Pleasant Township, Westmoreland County

Description: This project is for corridor improvements to PA 981 from the village of Norvelt to the village of Pleasant Unity in Mt Pleasant Township, Westmoreland County.

SR 981, Section V20 is approximately 3.5 miles and begins north of the SR 981 and SR 2021 (Kecksburg Road)/Mt. Pleasant Road intersection (Norvelt intersection) in Mount Pleasant Township. From just north of the Norvelt intersection, the project area extends generally along SR 2023 to the intersection with SR 130 in Unity Township. Section V20 primarily follows existing SR 2023 with some offline shifts to improve the roadway.

PROJECT FUNDING	FUND CODE	2023	2024	2025	2026	TOTAL
Utilities						
State	581	\$1,060,000.0	\$1,000,000.0			\$2,060,000.00
Right of Way						
State	581	\$1,590,000.0	\$1,500,000.0			\$3,090,000.00
Construction						
Federal	STP				\$7,400,000.0	\$7,400,000.00
	STU				\$1,600,000.0	\$1,600,000.00
		\$2,650,000.00	\$2,500,000.00		\$9,000,000.00	\$14,150,000.00

2023 - 2026 Total Programmed Amount \$14,150,000.00

Westmoreland County PennDOT District 12

SR	Project Name	Project #	Municipality	Sponsor	Map #
981	LVTIP: Pleasant Unity to Airport	108140	Unity	PennDOT	21

Est Let Date **Air Quality** **Invest Cat** **Location:** PA 981 from Pleasant Unity to Airport, Mt Pleasant and Unity Townships, Westmoreland County.
 10/31/2024 Exempt EF OPS

Description: The LVTIP (Laurel Valley Transportation Improvement Project) project will upgrade 12 miles of the PA 981 corridor from the intersection with PA 819 in Mount Pleasant Township to the Westmoreland County Airport in Unity Township.

The LVTIP will be constructed in three separate sections. Section Y10 is the northern most and will tie into the recently completed 981-V10 project near the airport. SR 981-Y10 is approximately 2.5 miles in length and begins at the SR 2023 intersection with SR 130 in Unity Township.

Corridor improvements would include on-line upgrades as well as segments of new alignment where upgrades are not feasible due to physical/environmental constraints.

PROJECT FUNDING	FUND CODE	2023	2024	2025	2026	TOTAL
Utilities						
State	581	\$515,000.00	\$515,000.00			\$1,030,000.00
Right of Way						
State	581	\$742,000.00	\$1,000,000.0			\$1,742,000.00
Construction						
Federal	sSTP			\$9,000,000.0	\$13,511,207.	\$22,511,207.0
		\$1,257,000.00	\$1,515,000.00	\$9,000,000.00	\$13,511,207.0	\$25,283,207.00

2023 - 2026 Total Programmed Amount \$25,283,207.00

Westmoreland County PennDOT District 12

SR	Project Name	Project #	Municipality	Sponsor	Map #
982	PA 982 ov Br Stony Run	98860	Derry	PennDOT	22

Est Let Date **Air Quality** **Invest Cat** **Location:** BMS# 64 0982 0430 0000

6/8/2023 Exempt BRDG RECON

Description: This project is the replacement of the structure carrying PA 982 (New Derry Road) over a branch of Stony Run in Derry Township, Westmoreland County.

No new capacity will be added

PROJECT FUNDING	FUND CODE	2023	2024	2025	2026	TOTAL
Construction						
State	185	\$580,405.00	\$580,405.00			\$1,160,810.00
		\$580,405.00	\$580,405.00			\$1,160,810.00

2023 - 2026 Total Programmed Amount \$1,160,810.00

SR	Project Name	Project #	Municipality	Sponsor	Map #
1005	SR 1005 over Br Shannon Run - DFB	105414	St Clair	PennDOT	23

Est Let Date **Air Quality** **Invest Cat** **Location:** BMS# 64 1005 0030 0000

10/10/2024 Exempt BRDG RECON

Description: This project is the replacement/rehabilitation of the structure carrying State Route 1005 (Shannon Creek Road) over a branch of Shannon Run in St. Clair Township, Westmoreland County.*No new capacity will be added*

PROJECT FUNDING	FUND CODE	2023	2024	2025	2026	TOTAL
Utilities						
State	185			\$25,000.00		\$25,000.00
Right of Way						
State	185			\$30,000.00		\$30,000.00
Construction						
State	185			\$175,000.00		\$175,000.00
				\$230,000.00		\$230,000.00

2023 - 2026 Total Programmed Amount \$230,000.00

Westmoreland County PennDOT District 12

SR	Project Name	Project #	Municipality	Sponsor	Map #
1026	Donohoe Road/Georges Station Intersection	113823	Hempfield	PennDOT	24

Est Let Date **Air Quality** **Invest Cat** **Location:** Georges Station Road (SR 1053) and Donohoe Road (SR 1026), Segment/Offset (SR 1026) - 0030/0000, Segment/Offset (SR 1053) - 0020/1170
 3/20/2025 Significant SAFE

Description: This project is for improvements to the intersection of State Route 1053 (Georges Station Road) and State Route 1026 (Donohoe Road) in Hempfield Township, Westmoreland County.

PROJECT FUNDING	FUND CODE	2023	2024	2025	2026	TOTAL
Utilities						
Federal	STU	\$300,000.00				\$300,000.00
Right of Way						
Federal	STU	\$302,823.00				\$302,823.00
Construction						
Federal	STU			\$1,591,350.0		\$1,591,350.00
		\$602,823.00		\$1,591,350.00		\$2,194,173.00

2023 - 2026 Total Programmed Amount \$2,194,173.00

SR	Project Name	Project #	Municipality	Sponsor	Map #
1030	Roseytown Road RR Tunnel Repairs	111650	Hempfield	PennDOT	25

Est Let Date **Air Quality** **Invest Cat** **Location:** SR 1030 (Roseytown Road), Segment 0010 offset 0950-1250
 10/6/2022 Exempt ROAD PRESV

Description: This project is for roadway and drainage repairs to the roadway under the railroad tunnel on SR 1030 (Roseytown Road) in Hempfield Township, Westmoreland County.

PROJECT FUNDING	FUND CODE	2023	2024	2025	2026	TOTAL
Construction						
State	581	\$750,000.00	\$750,000.00			\$1,500,000.00
		\$750,000.00	\$750,000.00			\$1,500,000.00

2023 - 2026 Total Programmed Amount \$1,500,000.00

Westmoreland County PennDOT District 12

SR	Project Name	Project #	Municipality	Sponsor	Map #
1049	SR 1049 ov Br Ltl Crabtree Ck-DFB	105818	Unity	PennDOT	26

Est Let Date **Air Quality** **Invest Cat** **Location:** BMS: 64 1049 0010 2716

10/9/2025 Exempt BRDG RECON

Description: This project is the rehabilitation/replacement of the structure carrying SR 1049 (Twin Lakes Road) over a branch of Little Crabtree Creek in Unity Township, Westmoreland County.*No new capacity will be added*

PROJECT FUNDING	FUND CODE	2023	2024	2025	2026	TOTAL
Utilities						
State	185				\$25,000.00	\$25,000.00
Right of Way						
State	185				\$30,000.00	\$30,000.00
Construction						
State	185				\$175,000.00	\$175,000.00
					\$230,000.00	\$230,000.00
2023 - 2026 Total Programmed Amount						\$230,000.00

Westmoreland County PennDOT District 12

SR	Project Name	Project #	Municipality	Sponsor	Map #
1049	SR 1049 over Br Little Crabtree Creek (Seg 40)-D	116465	Unity	PennDOT	27

Est Let Date **Air Quality** **Invest Cat** **Location:** BMS ID: 64 1049 0040 0000, BR Key: 36439,
 10/19/2023 Exempt BRDG RECON

Description: This project is for the replacement of the structure carrying SR 1049 (Twin Lakes Road) over a Branch of Little Crabtree Creek in Unity Township, Westmoreland County. *No new capacity will be added.*

PROJECT FUNDING	FUND CODE	2023	2024	2025	2026	TOTAL
Utilities						
State	185		\$25,000.00			\$25,000.00
Right of Way						
State	185		\$30,000.00			\$30,000.00
Construction						
State	185		\$175,000.00			\$175,000.00
			\$230,000.00			\$230,000.00
2023 - 2026 Total Programmed Amount						\$230,000.00

Westmoreland County PennDOT District 12

SR	Project Name	Project #	Municipality	Sponsor	Map #
1060	Salina Bridge	81747	Bell	PennDOT	29

Est Let Date **Air Quality** **Invest Cat** **Location:** BMS# 64 1060 0010 0000

11/2/2023 Exempt BRDG RECON

Description: This project is for improvement to the structure (Salina Bridge) carrying State Route 1060 (Bridge Street) over the Kiskiminetas River and Norfolk Southern Railroad in Bell Township, Westmoreland County.

No new capacity will be added

PROJECT FUNDING	FUND CODE	2023	2024	2025	2026	TOTAL
Utilities						
State	581	\$515,000.00				\$515,000.00
Right of Way						
State	185	\$750,000.00	\$795,000.00			\$1,545,000.00
Construction						
Federal	BRIP		\$1,242,000.0	\$5,000,000.0	\$5,000,000.0	\$11,242,000.0
	STP			\$5,425,625.0		\$5,425,625.00
State	185		\$310,500.00	\$1,250,000.0	\$1,250,000.0	\$2,810,500.00
		\$1,265,000.00	\$2,347,500.00	\$11,675,625.0	\$6,250,000.00	\$21,538,125.00

2023 - 2026 Total Programmed Amount \$21,538,125.00

Westmoreland County PennDOT District 12

<u>SR</u>	<u>Project Name</u>	<u>Project #</u>	<u>Municipality</u>	<u>Sponsor</u>	<u>Map #</u>
1071	SR 1071 over Br Hypocrite Creek (Seg 10) - DFB	105415	Fairfield	PennDOT	30

Est Let Date **Air Quality** **Invest Cat** **Location:** BMS# 64 1071 0010 0000

4/1/2023 Exempt BRDG RECON

Description: This project is the replacement/rehabilitation of the structure carrying State Route 1071 (Hypocrite Creek Road) over a branch of Hypocrite Creek in Fairfield Township, Westmoreland County.*No new capacity will be added*

PROJECT FUNDING	FUND CODE	2023	2024	2025	2026	TOTAL
Construction						
State	185	\$75,000.00				\$75,000.00
		\$75,000.00				\$75,000.00

2023 - 2026 Total Programmed Amount \$75,000.00

<u>SR</u>	<u>Project Name</u>	<u>Project #</u>	<u>Municipality</u>	<u>Sponsor</u>	<u>Map #</u>
1071	SR 1071 over Br Hypocrite Creek (Seg 30) - DFB	106047	Fairfield	PennDOT	31

Est Let Date **Air Quality** **Invest Cat** **Location:** BMS# 64 1071 0030 0000

4/1/2023 Exempt BRDG RECON

Description: This project is the replacement of the structure carrying State Route 1071 (Hypocrite Creek Road) over a branch of Hypocrite Creek in Fairfield Township, Westmoreland County.
No new capacity will be added

PROJECT FUNDING	FUND CODE	2023	2024	2025	2026	TOTAL
Construction						
State	185	\$50,000.00				\$50,000.00
		\$50,000.00				\$50,000.00

2023 - 2026 Total Programmed Amount \$50,000.00

Westmoreland County PennDOT District 12

<u>SR</u>	<u>Project Name</u>	<u>Project #</u>	<u>Municipality</u>	<u>Sponsor</u>	<u>Map #</u>
1071	SR 1071 over Hypocrite Creek (Seg 16)-DFB	116463	Fairfield	PennDOT	32

Est Let Date **Air Quality** **Invest Cat** **Location:** BMS ID: 64 1071 0016 0000BR Key: 36460
 4/1/2023 Exempt BRDG PRESV

Description: This project is for preservation activities on the structure carrying SR 1071 (Hypocrite Creek Road) over Hypocrite Creek in Fairfield Township, Westmoreland County. *No new capacity will be added.*

PROJECT FUNDING	FUND CODE	2023	2024	2025	2026	TOTAL
Construction						
State	185	\$50,000.00				\$50,000.00
		\$50,000.00				\$50,000.00
2023 - 2026 Total Programmed Amount						\$50,000.00

<u>SR</u>	<u>Project Name</u>	<u>Project #</u>	<u>Municipality</u>	<u>Sponsor</u>	<u>Map #</u>
2025	SR 2025 over Welty Run	89043	Mount Pleasant	PennDOT	33

Est Let Date **Air Quality** **Invest Cat** **Location:** BMS: 64 2025 0110 0998
 1/12/2023 Exempt BRDG RECON

Description: This project is the replacement of the structure carrying State Route 2025 (Ankney Hill Road) over Welty Run in Mt. Pleasant Township, Westmoreland County. *No new capacity will be added*

PROJECT FUNDING	FUND CODE	2023	2024	2025	2026	TOTAL
Construction						
Federal	BOF	\$1,009,505.0	\$945,750.00			\$1,955,255.00
		\$1,009,505.00	\$945,750.00			\$1,955,255.00
2023 - 2026 Total Programmed Amount						\$1,955,255.00

Westmoreland County PennDOT District 12

SR	Project Name	Project #	Municipality	Sponsor	Map #
2037	SR2037 ov Branch Four Mile Run-2 DBF	98800	Cook	PennDOT	34

Est Let Date **Air Quality** **Invest Cat** **Location:** State Route 2037 over Branch of Four Mile Run in Cook Township
 10/6/2022 Exempt BRDG RECON #2

Description: This project is the rehabilitation/replacement of the structure carrying State Route 2037 (Four Mile Run Road) over Branch of Four Mile Run in Cook Township, Westmoreland County.*No new capacity will be added*

PROJECT FUNDING	FUND CODE	2023	2024	2025	2026	TOTAL
Utilities						
State	185	\$25,000.00				\$25,000.00
Right of Way						
State	185	\$30,000.00				\$30,000.00
Construction						
State	185	\$175,000.00				\$175,000.00
		\$230,000.00				\$230,000.00
2023 - 2026 Total Programmed Amount						\$230,000.00

Westmoreland County PennDOT District 12

SR	Project Name	Project #	Municipality	Sponsor	Map #
3009	SR 3009 over Speers Run - DFB	32097	Rostraver	PENNDOT	35

Est Let Date	Air Quality	Invest Cat	Location: BMS ID: 64 3009 0040 0008,
10/19/2023	Exempt	BRDG RECON	

Description: This project is the replacement/rehabilitation of the structure carrying State Route 3009 (Lenity School Road) over Speers Run in Rostraver Township, Westmoreland County.
 No new capacity will be added

PROJECT FUNDING	FUND CODE	2023	2024	2025	2026	TOTAL
Utilities						
State	185		\$25,000.00			\$25,000.00
Right of Way						
State	185		\$30,000.00			\$30,000.00
Construction						
State	185		\$175,000.00			\$175,000.00
			\$230,000.00			\$230,000.00
2023 - 2026 Total Programmed Amount						\$230,000.00

Westmoreland County PennDOT District 12

SR	Project Name	Project #	Municipality	Sponsor	Map #
3016	SR 3016 over Br Sewickley Creek - DFB	81991	Sewickley	PennDOT	37

Est Let Date **Air Quality** **Invest Cat** **Location:** BMS ID: 64 3016 0050 3666,
 10/10/2024 Exempt BRDG RECON

Description: This project is the of replacement/rehabilitation of the structure carrying State Route 3016 (Lower Road) over a branch of Little Sewickley Creek in Sewickley Township, Westmoreland County.*No new capacity will be added*

PROJECT FUNDING	FUND CODE	2023	2024	2025	2026	TOTAL
Utilities						
State	185			\$25,000.00		\$25,000.00
Right of Way						
State	185			\$30,000.00		\$30,000.00
Construction						
State	185			\$175,000.00		\$175,000.00
				\$230,000.00		\$230,000.00

2023 - 2026 Total Programmed Amount \$230,000.00

SR	Project Name	Project #	Municipality	Sponsor	Map #
3030	SR 3030 over US 30	90834	Hempfield	PennDOT	38

Est Let Date **Air Quality** **Invest Cat** **Location:** BMS# 64 3030 0010 1070
 9/21/2023 Exempt BRDG RECON

Description: This project is the replacement of the structure carrying State Route 3030 (St. Clair Way) over US Route 30 in Hempfield Township, Westmoreland County.
 No new capacity will be added

PROJECT FUNDING	FUND CODE	2023	2024	2025	2026	TOTAL
Construction						
Federal	NHPP			\$5,871,000.0		\$5,871,000.00
				\$5,871,000.00		\$5,871,000.00

2023 - 2026 Total Programmed Amount \$5,871,000.00

Westmoreland County PennDOT District 12

SR	Project Name	Project #	Municipality	Sponsor	Map #
3063	SR 3063 over Andrews Run-DFB	116470	Hempfield	PennDOT	39

Est Let Date **Air Quality** **Invest Cat** **Location:** BMS ID: 64 3063 0010 0221, BR Key: 36627
 10/9/2025 Exempt BRDG RECON

Description: This project is for the rehabilitation/replacement of the structure carrying SR 3063 (Hahntown Wendel Road) over Andrews Run in Hempfield Township, Westmoreland County.*No new capacity will be added*

PROJECT FUNDING	FUND CODE	2023	2024	2025	2026	TOTAL
Utilities						
State	185				\$25,000.00	\$25,000.00
Right of Way						
State	185				\$30,000.00	\$30,000.00
Construction						
State	185				\$175,000.00	\$175,000.00
					\$230,000.00	\$230,000.00

2023 - 2026 Total Programmed Amount \$230,000.00

SR	Project Name	Project #	Municipality	Sponsor	Map #
4012	SR 4012 over Brush Creek	81960	Manor	PennDOT	40

Est Let Date **Air Quality** **Invest Cat** **Location:** BMS: 64 4012 0010 0000,
 2/16/2023 Exempt BRDG RECON

Description: This project is for improvements to the structure carrying State Route 4012 (Brush Creek Road) over Brush Creek in Manor Borough, Westmoreland County.
 No new capacity will be added

PROJECT FUNDING	FUND CODE	2023	2024	2025	2026	TOTAL
Construction						
Federal	STU	\$1,750,485.0				\$1,750,485.00
		\$1,750,485.00				\$1,750,485.00

2023 - 2026 Total Programmed Amount \$1,750,485.00

Westmoreland County PennDOT District 12

SR	Project Name	Project #	Municipality	Sponsor	Map #
4019	SR 4019 over Brush Creek	89066	North Huntingdon	PennDOT	41

Est Let Date **Air Quality** **Invest Cat** **Location:** BMS# 64 4019 0070 0068

2/1/2024 Exempt BRDG RECON

Description: This project is the replacement/rehabilitation of the structure carrying State Route 4019 (Ardara Road) over Brush Creek in North Huntingdon Township, Westmoreland County.

No new capacity will be added

PROJECT FUNDING	FUND CODE	2023	2024	2025	2026	TOTAL
Final Design						
Federal	BOF	\$231,750.00				\$231,750.00
Utilities						
Federal	BOF	\$50,500.00				\$50,500.00
Right of Way						
Federal	BOF	\$106,090.00				\$106,090.00
Construction						
Federal	BOF			\$716,092.00	\$663,063.00	\$1,379,155.00
		\$388,340.00		\$716,092.00	\$663,063.00	\$1,767,495.00
2023 - 2026 Total Programmed Amount						\$1,767,495.00

Westmoreland County PennDOT District 12

SR	Project Name	Project #	Municipality	Sponsor	Map #
4041	SR 4041 over Haymakers Run	112554	Penn	PennDOT	42

Est Let Date **Air Quality** **Invest Cat** **Location:** BMS# 64-4041-0110-0000,
 9/29/2022 Exempt BRDG RECON

Description: This project is for improvements to the structure carrying State Route 4041 (School Road) over Haymakers Run in the Municipality of Murrysville, Westmoreland County.*No new capacity will be added*

PROJECT FUNDING	FUND CODE	2023	2024	2025	2026	TOTAL
Construction						
Federal	BOF	\$772,500.00	\$772,500.00	\$772,500.00		\$2,317,500.00
		\$772,500.00	\$772,500.00	\$772,500.00		\$2,317,500.00

2023 - 2026 Total Programmed Amount \$2,317,500.00

SR	Project Name	Project #	Municipality	Sponsor	Map #
4041	SR 4041 over Br of Brush Run-DFB	116471	Penn	PennDOT	43

Est Let Date **Air Quality** **Invest Cat** **Location:** BMS ID: 64 4041 0030 0690BR Key: 36741
 10/9/2025 Exempt BRDG RECON

Description: This project is for the rehabilitation/replacement of the structure carrying SR 4041 (Denmark Manor Road) over Branch of Brush Run in Penn Township, Westmoreland County.*No new capacity will be added*

PROJECT FUNDING	FUND CODE	2023	2024	2025	2026	TOTAL
Utilities						
State	185				\$25,000.00	\$25,000.00
Right of Way						
State	185				\$30,000.00	\$30,000.00
Construction						
State	185				\$175,000.00	\$175,000.00
					\$230,000.00	\$230,000.00

2023 - 2026 Total Programmed Amount \$230,000.00

Westmoreland County PennDOT District 12

SR	Project Name	Project #	Municipality	Sponsor	Map #
4073	SR 4073 over PA 56	83686	Allegheny	PennDOT	44

Est Let Date	Air Quality	Invest Cat	Location: BMS: 64 4073 0100 2053
4/26/2029	Exempt	BRDG RECON	

Description: This project is for the rehabilitation of the structure on State Route 4073 (White Cloud Road) over PA 56 in Allegheny Township, Westmoreland County.*No new capacity will be added*

PROJECT FUNDING	FUND CODE	2023	2024	2025	2026	TOTAL
Preliminary Engineering						
Federal	BRIP		\$500,000.00			\$500,000.00
Final Design						
Federal	BRIP			\$250,000.00	\$250,000.00	\$500,000.00
Utilities						
Federal	BRIP				\$150,000.00	\$150,000.00
Right of Way						
Federal	BRIP				\$150,000.00	\$150,000.00
			\$500,000.00	\$250,000.00	\$550,000.00	\$1,300,000.00

2023 - 2026 Total Programmed Amount \$1,300,000.00

SR	Project Name	Project #	Municipality	Sponsor	Map #
4087	New Kensington Corridor	113267	New Kensington	PennDOT	45

Est Let Date	Air Quality	Invest Cat	Location:
12/8/2022	Exempt	SAFE	

Description: This project is the RRX Improvements including but not limited to Crossbuck signs, RR gates, and other warning devices on the New Kensington Corridor, at SR 4087 (Second Street), PA 56 (7th Street), and other municipal crossings in the city of New Kensington, Westmoreland County, and at various intersections along the line in District 11 (Only SR crossing is at SR 2082 Hulton Road) in Allegheny County.

PROJECT FUNDING	FUND CODE	2023	2024	2025	2026	TOTAL
Construction						
Federal	RRX	\$800,000.00	\$600,000.00	\$600,000.00	\$600,000.00	\$2,600,000.00
		\$800,000.00	\$600,000.00	\$600,000.00	\$600,000.00	\$2,600,000.00

2023 - 2026 Total Programmed Amount \$2,600,000.00

Westmoreland County PennDOT District 12

SR	Project Name	Project #	Municipality	Sponsor	Map #
7209	T-479 Fry Hollow Rd Br	67722	Hempfield	Hempfield Twp.	47

Est Let Date **Air Quality** **Invest Cat** **Location:** T-479 Fry Hollow Rd Bridge Replacement in Hempfield Twp.
 12/14/2028 Exempt BRDG RECON

Description: This project is for the rehabilitation/replacement of the structure carrying T-479 Fry Hollow Rd (SR 7209) over Wilson Run in Hempfield Township, Westmoreland County.*No new capacity will be added*

PROJECT FUNDING	FUND CODE	2023	2024	2025	2026	TOTAL
Preliminary Engineering						
Federal	BOF		\$350,000.00			\$350,000.00
Final Design						
Federal	BOF				\$350,000.00	\$350,000.00
Utilities						
Federal	BOF				\$150,000.00	\$150,000.00
Right of Way						
Federal	BOF				\$150,000.00	\$150,000.00
			\$350,000.00		\$650,000.00	\$1,000,000.00
2023 - 2026 Total Programmed Amount						\$1,000,000.00

Westmoreland County PennDOT District 12

SR	Project Name	Project #	Municipality	Sponsor	Map #
7303	Brewery Street Bridge	73028	Greensburg	Greensburg	48

Est Let Date	Air Quality	Invest Cat	Location:
2/17/2028	Exempt	BRDG RECON	Brewery Street Bridge over Jacks Run Creek, City of Greensburg in Westmoreland County

Description: This project consists of the rehabilitation/replacement of Brewery Street Bridge over Jacks Run Creek, City of Greensburg in Westmoreland County.*No new capacity will be added*

PROJECT FUNDING	FUND CODE	2023	2024	2025	2026	TOTAL
Preliminary Engineering						
Federal	BOF	\$350,000.00				\$350,000.00
Final Design						
Federal	BOF			\$350,000.00		\$350,000.00
Utilities						
Federal	BOF			\$150,000.00		\$150,000.00
Right of Way						
Federal	BOF			\$150,000.00		\$150,000.00
		\$350,000.00		\$650,000.00		\$1,000,000.00
2023 - 2026 Total Programmed Amount						\$1,000,000.00

Westmoreland County PennDOT District 12

SR	Project Name	Project #	Municipality	Sponsor	Map #
7304	Fairwood Manor Bridge	31669		Irwin	49

Est Let Date **Air Quality** **Invest Cat** **Location:** BMS# 64 7411 9006 3100

1/26/2023 Exempt BRDG RECON

Description: This project is the replacement of the structure carrying Fairwood Drive over Tinkers Run (Fairwood Manor Bridge) in Irwin Borough, Westmoreland County.

No new capacity will be added

PROJECT FUNDING	FUND CODE	2023	2024	2025	2026	TOTAL
Construction						
Federal	STP		\$1,029,600.0			\$1,029,600.00
State	185		\$193,050.00			\$193,050.00
Local	Loc		\$64,350.00			\$64,350.00
			\$1,287,000.00			\$1,287,000.00
2023 - 2026 Total Programmed Amount						\$1,287,000.00

Westmoreland County PennDOT District 12

SR	Project Name	Project #	Municipality	Sponsor	Map #
7305	Ladysmith Road T-470	31689	Hempfield	Hempfield	50

Est Let Date **Air Quality** **Invest Cat** **Location:** Ladysmith Rd over Little Sewickley Creek
 2/3/2028 Exempt BRDG RECON

Description: This project is for the rehabilitation/replacement of the structure carrying T-470 Ladysmith Road over Little Sewickley Creek in Hempfield Township, Westmoreland County.*No new capacity will be added*

PROJECT FUNDING	FUND CODE	2023	2024	2025	2026	TOTAL
Preliminary Engineering						
Federal	BOF	\$350,000.00				\$350,000.00
Final Design						
Federal	BOF			\$350,000.00		\$350,000.00
Utilities						
Federal	BOF			\$150,000.00		\$150,000.00
Right of Way						
Federal	BOF			\$150,000.00		\$150,000.00
		\$350,000.00		\$650,000.00		\$1,000,000.00

2023 - 2026 Total Programmed Amount \$1,000,000.00

SR	Project Name	Project #	Municipality	Sponsor	Map #
7306	Possum Hollow Road	31927	Hempfield	Hempfield	51

Est Let Date **Air Quality** **Invest Cat** **Location:** Possum Hollow Rd over Trib of Little Sewickley Creek
 12/13/2029 Exempt BRDG RECON

Description: This project is for the rehabilitation/replacement of the structure carrying Possum Hollow Road over a tributary of Little Sewickley Creek in Hempfield Township, Westmoreland County.*No new capacity will be added*

PROJECT FUNDING	FUND CODE	2023	2024	2025	2026	TOTAL
Preliminary Engineering						
Federal	BOF			\$350,000.00		\$350,000.00
				\$350,000.00		\$350,000.00

2023 - 2026 Total Programmed Amount \$350,000.00